

STATISTICAL INFORMATION - 2019 - NORTHERN PROVINCE

Compiled by :-
Office of the Deputy Chief Secretary – Planning
Northern Province
A9 Road, Kaithady, Jaffna.

Phone : 021-223 0451
Web : www.np.gov.lk

Fax : 021-2230354
e-Mail : northplanning@gmail.com

Boasco Printers - Nallur- 021 222 0370

STATISTICAL INFORMATION 2019

NORTHERN PROVINCE

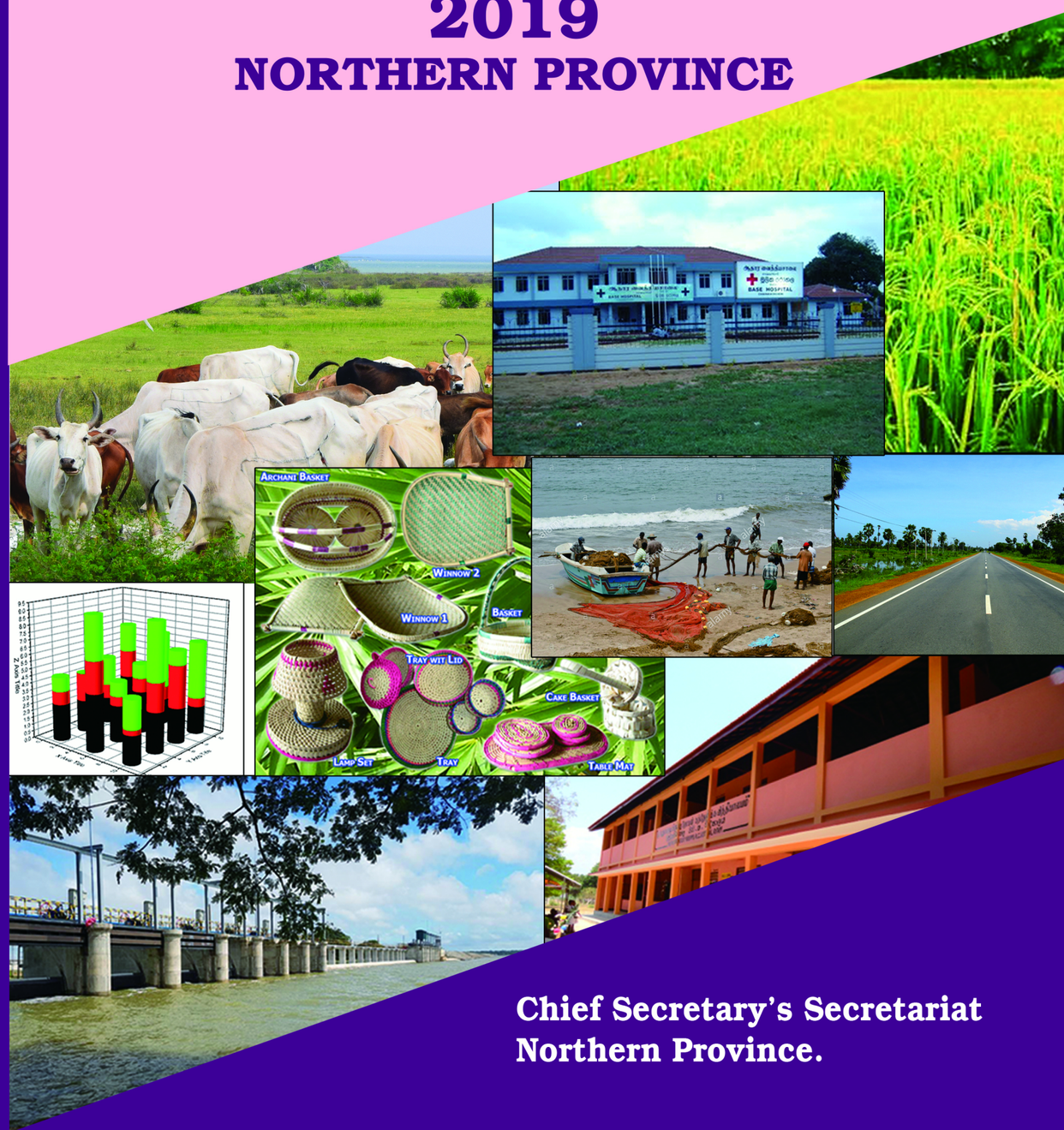

Chief Secretary's Secretariat
Northern Province.

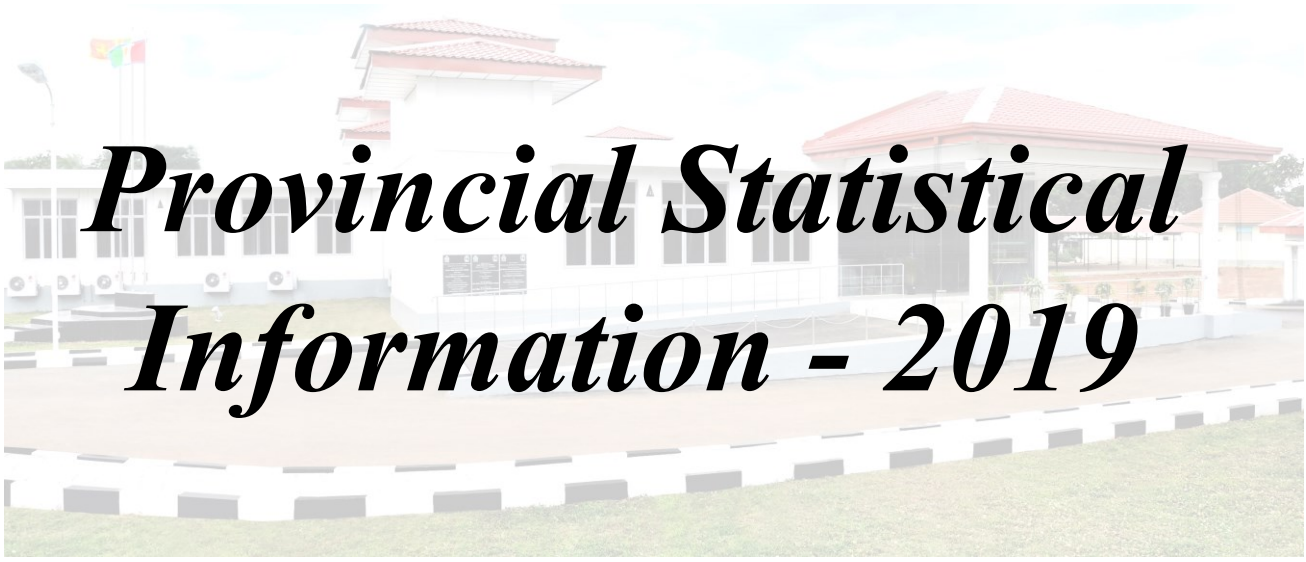

Provincial Statistical Information - 2019

Chief Secretary's Secretariat

Office of the Deputy Chief Secretary - Planning

Northern Province

Tel ***: -*** ***021 223 0451***

Fax ***: -*** ***021 223 0354***

E-mail ***: -*** ***northplanningaip@gmail.com***

Website ***: -*** ***www.np.gov.lk***

Publication ***: -*** ***Provincial Statistical information - 2019***

Edition ***: -*** ***10th Edition***

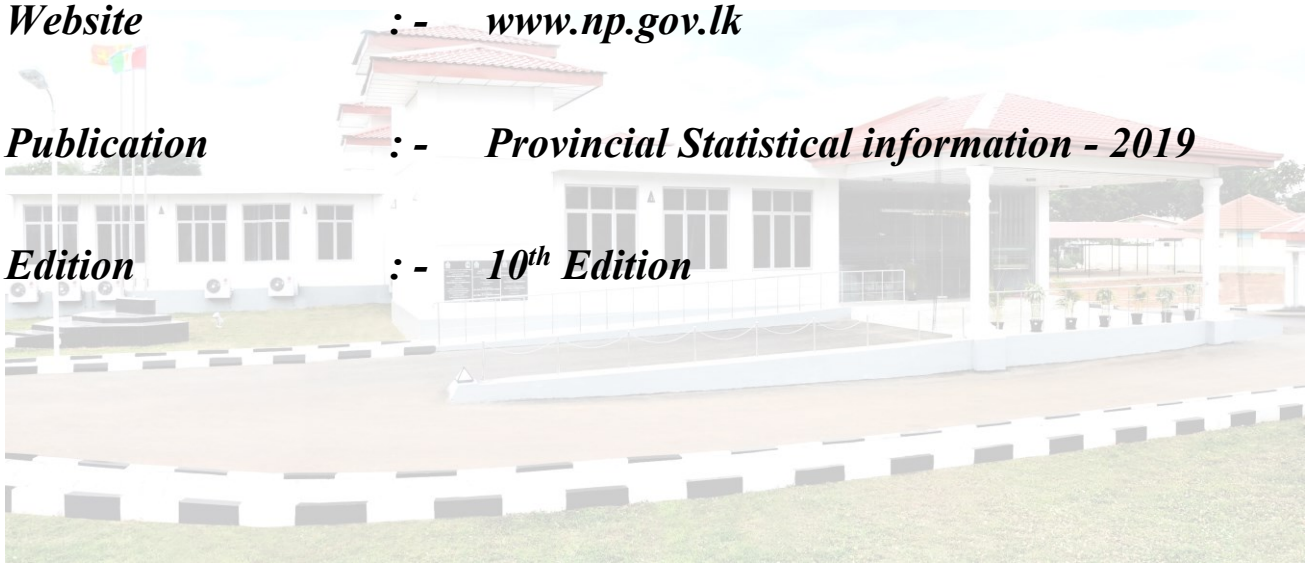

Contents

		Page No
	Preface	**I**
	Over view of the Northern Province	**II - IX**
	Socio Economic Indicators of the Northern Province	**X - XIII**
	Map of the Northern Province	**XIV**
	List of Graphs	**XV**
	Abbreviation	**XVI**
1.	**Land, Forest & Climate**	**01 - 07**
	Land & Forest	
	1.1. Land use pattern by District, NP - 2018	
	1.2. Alienation under Land Development Ordinance	
	1.3. Disposition of lands under State Land Ordinance	
	1.4. Major Colonization Schemes (Provincial)	
	1.5. Major Colonization Schemes (Inter Provincial)	
	1.6. Middle Class Colonization Schemes	
	1.7. Preparation of grant under Land Development Ordinance	
	1.8. Regularization of Encroachments (Taken place prior to 15.06.1995)	
	Weather & Climate	
	1.9. Monthly rain fall by District (In mm), NP - 2018	
	1.10. Mean annual average air temperature, NP - 2018	
	1.11. Mean relative humidity, NP - 2018	
2.	**Administration**	**08 - 37**
	2.1. Area, GN Divisions, Villages by DS Divisions, NP - 2018	
	2.2. Local Authorities functioning by District, NP - 2018	
	2.3. Detail of Local Authorities by location and District, NP - 2018	
	2.4. Area, Services, Institution of Local Authorities, NP – 2018	
	2.4.1. Jaffna District	
	2.4.2. Kilinochchi District	
	2.4.3. Mullaitivu District	
	2.4.4. Mannar District	
	2.4.5. Vavuniya District	

2.5. Revenue of Local Authorities, NP – 2018

2.5.1. Jaffna District

2.5.2. Kilinochchi District

2.5.3. Mullaitivu District

2.5.4. Mannar District

2.5.5. Vavuniya District

2.6. Places of Worships by DS Division, NP - 2018

2.7. Details of Community Based Organizations by DS Divisions, NP - 2018

2.8. Administrative structure of Local Government by DS Division, NP

2.9. Registered commercial places by DS Division, NP - 2018

2.10. Ayurvedic medical facilities by DS Division, NP - 2018

2.11. Detail of street lamps by Local Authorities, NP - 2018

2.12. Details of attractive tourist places by District, NP - 2018

2.13. Accommodation facilities of tourist hotels, NP - 2018

3. Population **38 - 42**

3.1. Population by Age and Gender, NP - 2018

3.2. Population by Urban & Rural Sector, NP - 2018

3.3. Population by Local Authorities, NP - 2018

3.4. Births and Deaths by Gender, NP - 2018

3.5. Population & Population Density by District, NP - 2018

3.6. Population by Ethnic Group, NP - 2018

3.7. Population by Religious Group, NP – 2018

4. Agriculture **43 - 52**

4.1. Cultivation programme of paddy - extent & production, NP - 2018

4.2. Target of paddy extent, achievements and production Maha 2017/2018 by District, NP

4.3. Target of paddy extent, achievements and production Yala - 2018 by District, NP

4.4. Achievement of paddy production - 2017/2018 by District, NP

4.5. Achievement of paddy production programme, Yala - 2018 by District, NP

4.6. Achievement of paddy production (by irrigation type) – 2018, NP

4.7. Cultivation of other field crops extent - Maha 2017/2018, Yala 2018, NP

4.8. Crop production extent (Ha) - Maha 2017/2018 by District, NP

4.9. Crop production extent (Ha) - Yala 2018 by District, NP

4.10. Crop production extent (Ha) Maha 2017/2018 & Yala 2018 by District, NP
4.11. Extent of selected fruits by District, NP - 2018
4.12. Achievement of vegetable cultivation - Maha 2017/2018 extent (Ha), NP
4.13. Achievement of vegetable cultivation extent (Ha)Yala 2018, NP
4.14. Achievement of vegetable cultivation 2017/2018 Maha +Yala 2018, NP
4.15. Maize production - Maha 2017/2018 & Yala 2018 by District, NP
4.16. Institutions under the purview of Department of Agriculture, NP - 2018

5. Livestock **53 - 64**

5.1. Livestock population by District, NP - 2018
5.2. Natural breeding by District, NP - 2018
5.3. Artificial insemination by District, NP - 2018
5.4. Artificial insemination by Range (AI), NP - 2017/2018
5.5. Distributions of chicks by District, NP - 2018
5.6. Detail of milk collection by District, NP 2015 - 2018
5.7. Issue of breeding materials and cases attended by range, NP - 2018
5.8. Immunization in cattle and poultry by range, NP - 2018
5.9. Milk, Egg, Meat & other production, NP - 2018
5.10. Livestock farm families, NP - 2018
5.10.1. Livestock farm families, Jaffna District – 2018
5.10.2. Livestock farm families, Kilinochchi and Mannar District – 2018
5.10.3. Livestock farm families, Mullaitivu and Vavuniya Districts In 2018
5.11. Performance of Dept. of Animal Production and Health, NP - 2015 – 2018
5.12. Institutions under Provincial Department of Animal Production and Health, NP - 2018

6. Fisheries **65 - 83**

6.1. Fishing families by District, NP - 2013 - 2018
6.2. Fishermen cooperative societies by D.F.E.O Division, NP- 2018
6.3. Number of beneficiaries under fisherman pension scheme by D.F.E.O Division, NP - 2018
6.4. Fresh fish production in costal fisheries by D.F.E.O Division, NP - 2013 - 2018 (Mt)
6.5. Dried fish production by D.F.E.O Division, NP - 2013 – 2018
6.6. Number of crafts in operation by D.F.E.O Division, NP - 2018
6.7. Ice plants and production capacity, NP - 2018
6.8. Fresh water tanks and Reservoirs, NP - 2018
6.9. Fishing villages by D.F.E.O Divisions, Jaffna District - 2018

6.10. Fishing villages by D.F.E.O Divisions, Kilinochchi & Mullaitivu District - 2018
6.11. Fishing villages by D.F.E.O Divisions in Mannar & Vavuniya Districts - 2018
6.12. Details of fisheries anchorage points, NP
6.13. Coastal Belt, NP (Km)
6.14. Details of landing sites, NP - 2018
6.14.1. Details of landing sites, Jaffna District - 2018
6.14.2. Details of landing sites, Kilinochchi District - 2018
6.14.3. Details of landing sites, Mannar District - 2018
6.14.4. Details of landing sites, Mullaitivu District - 2018
6.15. Information of fresh water tanks by Districts, NP -2018
6.16. Basic statistics of marine fisheries by fishing District, NP - 2018
6.17. Details of inland fishing and production, NP – 2018

7. Irrigation **84 - 91**

Major/Medium Tanks, NP

7.1. Major/Medium tanks, Kilinochchi District
7.2. Major/Medium tanks, Mannar District
7.3. Major Major/Medium tanks, Mullaitivu District
7.4. Major Major/Medium tanks, Vavuniya District
7.5. Major/Medium tanks under the National Programme, NP
7.6. Minor tanks by District, NP
7.7. Salt water exclusion scheme, Jaffna District
7.8. Salt water exclusion scheme, Kilinochchi District
7.9. Details of damaged tanks, NP
7.10. Details of lagoon schemes, Jaffna District
7.11. Details of drainage scheme, Jaffna District
7.12. Details of river basins, NP

8. Health **92 - 116**

8.1. Provisional indicators of health status and health Ssrvices, NP - 2018
8.2. Key indicators of health sector, NP - 2018
8.3. No. of outpatient treated by health services, NP - 2018
8.4. No. of inpatient treated by health services, NP - 2018
8.5. Preventive care institutions, NP - 2018

8.6. Detail of malaria control, NP - 2018

8.7. Birth, death and mortality rates, NP - 2018

8.8. New acceptance of family planning , NP - 2018

8.9. Incidence of selected notifiable diseases and deaths, NP - 2018

8.10. Health institutions by District, NP - 2018

8.11. Laboratories, blood banks and bio medical engineering units, NP - 2018

8.12. Distribution of medical equipment and beds strength, NP - 2018

8.13. Information of government hospitals by DS Divisions, NP - 2018

8.14. Distribution of medical equipment and beds strength of ayuvedhic hospitals, NP - 2018

8.15. Details of staff and patient details in ayurwedic hospitals, NP - 2018

8.16. Ayurvedic medical facilities by DS Division, NP – 2018

9. Education **117 - 135**

Primary and Secondary Education

9.1. Type of schools by educational division and educational zone, NP - 2018

9.2. Schools by functional grade, educational division & Zone

9.3. Type of schools by functional grade and gender, NP - 2018

9.4. Schools by DS Division and medium of instruction, NP

9.5. Teachers - students ratio by educational division and zone, NP - 2018

9.6. Teachers by major qualification category

9.7. Students by provincial, national and private schools, NP - 2018

9.8. Teachers by DS Division, Functional Grade and type of schools, NP - 2018

9.9. Details of national schools, NP - 2018

9.10. Details of private schools, NP -2018

9.11. Details of temporally closed schools, NP – 2018

Tertiary Education

9.12. Details of academic staff and undergraduates, University of Jaffna – 2018

9.13. Details of lectures, students and courses, Advance Technological Institute, Jaffna - 2018

9.14. Details of lectures, students and courses, National College of Education, Jaffna - 2018

9.15. Details of lectures, students and courses, University College of Jaffna – 2018

10. Sports **136 - 138**

10.1. Registered sports clubs and members by District, NP - 2018

10.2. Registered sports clubs by DS Division, members and own playground, NP - 2018

10.3. Medals comparison in National Sports Festival, NP – 2018

11. Roads & Transport **139 -175**

Roads under the Road Development Authority

11.1. Information on “A" & "B” class roads by District, NP

11.2. Information on " C " class roads by District, NP

11.3. Information on " D " class roads by District, NP

11.4. Information on rural roads by District, NP

11.5. Detail of rural roads, NP

11.6. Information on major roads by District, NP

11.6.1. Major roads in Jaffna District

11.6.2. Major roads in Kilinochchi District

11.6.3. Major roads in Mannar District

11.6.4. Major roads in Mullaitivu District

11.6.5. Major roads in Vavuniya District

Roads under the Road Development Department, NP

11.7. Information on " C " Class Roads by District, NP

11.7.1. " C " class roads, Jaffna District

11.7.2. " C " class roads, Mullaitivu District

11.7.3. " C " class roads, Kilinochchi District

11.7.4. " C " class roads, Mannar District

11.7.5. " C " class roads, Vavuniya District

11.8. Information on "D” Class Roads by District, NP

11.8.1. " D " class roads, Jaffna District

11.8.2. " D " class roads, Kilinochchi District

11.8.3. " D " class roads, Mullaitivu District

11.8.4. " D " class roads, Mannar District

11.8.5. " D " class roads, Vavuniya District

Transport - Private Bus Services

11.9. Private bus by routes and operation, NP - 2018

11.10. Short trip buses operates by private sector, NP – 2018

11.11. Long trip buses operates by private sector. NP – 2018

Transport - Sri Lanka Transport Board (SLTB) Bus Services

11.12. Long trip buses operates by SLTB – 2018

11.13. Short trip buses operates by SLTB -2018

11.14. School service buses operates by SLTB -2018

11.15. Long trip buses operates by Point Pedro depot -2018

11.16. Short trip buses operates by Point Pedro depot -2018

11.17. School service buses operates by Point Pedro Depot -2018

11.18. Long trip buses operates by Karainagar depot – 2018

11.19. Short trip buses operates by Karainagar depot - 2018

12. Cooperative Development **176 -180**

12.1. Type of cooperative societies by ACCD Division, NP - 2018

12.2. Membership of cooperative societies by ACCD Division, NP -2018

12.3. Cooperative operational centers by ACCD Division, NP – 2018

12.4. Registration of cooperative societies by ACCD Divisions, NP – 2018

12.5. Palm production in Northern Province - 2018

12.6. Milk products and sales by ACCD Division, NP – 2018

13. Rural Development **181 - 186**

13.1. Registered community based organization, NP – 2018

13.2. Details of RDS & WRDS by District, NP- 2018

13.2.1. Detail of RDSs by DS Division, NP – 2018

13.2.2. Detail of WRDSs by DS Division, NP – 2018

14. Social Service & Probation **187 - 209**

Social Service

14.1. Disabled persons by District, NP – 2018

14.2. Disabled persons by Division, NP – 2018

14.3. Beneficiaries under social services assistance by District, NP - 2018

14.4. Handicapped assisted with Try Cycle, Artificial Leg Etc., NP - 2018.

14.5. Assistance to Disabled persons in Home, NP – 2018

14.6. Number of government assistance recipient in Jaffna District 2014 – 2018

14.7. Number of government assistance recipient in Kilinochchi District 2014 – 2018

14.8. Number of government assistance recipient in Mannar District 2014 – 2018

14.9. Number of government assistance recipient in Mullaitivu District 2014 – 2018

14.10. Number of government assistance recipient in Vavuniya District 2014 – 2018

14.11. Assistance to elders day care centers, NP – 2018

14.12. Number of elder's home, deaf and blind schools and number of inmate-2018

14.13. Details of women headed families by age, NP - 2018

14.14. Details of women headed families by causes, NP - 2018

14.15. Details of women headed families by causes, Jaffna District - 2018

14.16. Details of women headed families by age, Jaffna District - 2018

14.17. Details of women headed families by age, Kilinochchi District - 2018

14.18. Details of women headed families by causes, Kilinochchi District– 2018

14.19. Details of women headed families by age, Mannar District – 2018

14.20. Details of women headed families by causes, Mannar District- 2018

14.21. Details of women headed families by age, Mullaitivu District - 2018

14.22. Details of women headed families by causes, Mullaitivu District - 2018

14.23. Details of women headed families by age, Vavuniya District - 2018

14.24. Details of women headed families , by causes, Vavuniya District - 2018

14.25. Details of government assistance recipient by Divisional Level, Jaffna District - 2018

14.26. Details of government assistance recipient by Divisional Level, Kilinochchi District - 2018

14.27. Details of government assistance recipient by Divisional Level, Mannar District - 2018

14.28. Details of government assistance recipient by Divisional Level, Mullaitivu District - 2018

14.29. Details of government assistance recipient by Divisional Level, Vavuniya District – 2018

Probation

14.30. Assistance to children in day care centres by District and DS Divisions, NP - 2018

14.31. Children with parental loss by District, NP - 2018

14.32. Assistance to children in day care centers and leading causes of violence, NP -2018

14.33. Other details of orphans by District, NP-2018

14.34. Destitute children in children home by DS Division, NP – 2018

15. Industries **210 - 226**

15.1. Manufacturing industries, Northern Province - 2018
15.2. Manufacturing industries, Jaffna District – 2018
15.3. Manufacturing industries, Kilinochchi District – 2018
15.4. Manufacturing industries, Mullaitivu District – 2018
15.5. Manufacturing industries, Vavuniya District – 2018
15.6. Manufacturing industries, Mannar District – 2018
15.7. No. of industries and persons engaged by Divisions, Jaffna District -2018
15.8. No. of industries and persons engaged by Divisions, Kilinochchi District – 2018
15.9. No. of industries and Persons engaged by Divisions, Mullaitivu District – 2018
15.10. No. of industries and persons engaged by Division, Vavuniya District – 2018
15.11. No. of industries and persons engaged by Divisions, Mannar District – 2018
15.12. Type of industries and persons employed in Jaffna District – 2018
15.13. Type of industries and persons employed in Kilinochchi District - 2018
15.14. Type of industries and persons employed in Mullaitivu District – 2018
15.15. Type of industries and persons employed in Vavuniya District – 2018
15.16. Type of industries and persons employed in Mannar District – 2018
15.17. No. of Manufacturing industries and Nature of Industry, Jaffna District - 2018
15.18. Manufacturing industries and nature of Industry, Kilinochchi District - 2018
15.19. Manufacturing industries and nature of Industry, Mullaitivu District - 2018
15.20. Manufacturing industries and nature of Industry, Mannar District - 2018
15.21. Registered commercial Places by DS Division, Jaffna District – 2018
15.22. Registered commercial Places by DS Division, Kilinochchi District - 2018
15.23. Registered commercial Places by DS Division, Mullaitivu District -2018
15.24. Registered commercial Places by DS Division, Vavuniya District - 2018
15.25. Details of major industries owned by central government, NP - 2018

16. Utilities **227 - 251**

Power

16.1. Electricity utilization by Northern Province - 2018

16.2. Electricity consumer Service by Consumer, NP – 2018

16.3. Maintenance of Area Line (km), NP - 2017 & 2018

Ceylon Petroleum Cooperation

16.4. Retails sales by Ceylon Petroleum Cooperation, NP – 2018

16.5. Consumer sales by Ceylon Petroleum Cooperation, NP – 2018

Postal

16.6. Post Office and sub post offices in Northern Province -2018

16.7. Details of post office, Jaffna District – 2018

16.8. Details of post office, Kilinochchi District – 2018

16.9. Details of post office, Mannar District – 2018

16.10. Details of post office, Mullaitivu District – 2018

16.11. Details of post office, Vavuniya District – 2018

Revenue Collection

16.12. Details of fleet Insurance issued to state vehicles, NP - 2018 /2019

16.13. Approved garages for issue of fitness by Department of Motor Traffic, NP - 2018

16.14. Collections of vehicle transfer fee and PSV book Fee, NP - 2018

16.15. Details of revenue Collection, NP- 2018

16.15.1. Details of revenue Collection, Jaffna District - 2018

16.15.2. Details of revenue Collection, Kilinochchi District - 2018

16.15.3. Details of revenue Collection, Mullaitivu District - 2018

16.15.4. Details of revenue Collection, Mannar District - 2018

16.15.5. Details of revenue Collection, Vavuniya District - 2018

Banks

16.16. Details of Banks, NP – 2018

Housing

16.17. Housing facilities provided by institutions, NP -2017 – 2018

16.18. Housing needs, NP – 2018

16.19. Housing conditions , NP 2018

16.20. Housing programme in Jaffna District (NHDA) - 2018

16.21. Housing programme in Kilinochchi District (NHDA) - 2018

16.22. Housing programme in Mullaitivu District (NHDA) - 2018

16.23. Housing programme in Mannar District (NHDA) - 2018

16.24. Housing programme in Vavuniya District (NHDA) -2018

Preface



It is with great pleasure in releasing the **"Provincial Statistical Information - 2019"** of the Northern Province. This is the tenth publication in the series with updated information.

At present the Government, National and International Non-Government Organizations, UN Agencies and other foreign funded agencies are in the process of implementing rehabilitation and sustainable development projects in the North, in order to provide better living standards through attaining self - sufficiency and regain the glory of North. Therefore basic official statistics and current official information which are required for formulation of future development plans are provided in this publication for the benefit of Policymakers, Development practitioners, researchers and other relevant authorities.

Northern Province entered in to the new era for the implementation of Sustainable Development Goals, competing with our developed provinces despite losses sustained in the past aligned with the preparation of the Annual Development Plan, in order to ensure the sustainable development in the Province. Meanwhile, many newfangled National Programs under the direct monitoring of H.E. the President of the Democratic Socialistic Republic of Sri Lanka as well as the Hon. Prime Minister are being implemented in this province, targeting the Sustainable Development Goals, so as to ensure the development on economic, social and technological fields at provincial level. This publication will essentially assist for the achievement of National Government's Policies by providing required information.

I wish to extend my sincere thanks and appreciation for the support, rendered by the respective District Secretaries, Provincial Secretaries, Heads of Departments, Divisional Secretaries, Planning Directors, and the Heads of Central Agencies for furnishing the relevant information.

Also I wish to express my appreciations to the Deputy Chief Secretary - Planning and the officers of the Deputy Chief Secretary - Planning, who have actively and timely contributed cooperation at different levels to make this publication effectively and productively.

Suggestions and opinions are welcomed for further improvement and enrichment of future publications of the Northern Province

A.Pathinathan
Chief Secretary
Northern Province.

OVER VIEW OF THE NORTHERN PROVINCE

Geography

Northern Province is located in the north of Sri Lanka, surrounded by the Gulf of Mannar and Palk Bay to the west, Palk Strait to the North West, the Bay of Bengal to the north and east and the Eastern, North central and North western provinces to the south. Northern province is the 3rd largest province in the country by 13.54% of total area.

Administration

The Northern Province of Sri Lanka is comprised of five administrative districts namely, Jaffna, Kilinochchi, Mannar, Mullaitivu, and Vavuniya. There are 34 Divisional Secretariats and 34 Local Authorities such as of one Municipal Council, 5 Urban Councils and 28 Pradhasiya Sabas administratively rendering mandatory services to the public. It covers an area of 8,896.65 sq.km exactly 13.54% of the total area of the island. This region has a forest cover of 3,768.49 sq.km and Inland water area covers 415.15 Sq.km.

Land and Soil

The land of the region is relatively flat and of low elevation towards the coast. Six major soil groups have been identified in the region. The dominant group of soil in the region is Reddish Brown Earth (RBE). The association of Low Humic Gley (LHG) with RBE soil (92%) is well suited for paddy cultivation. Red Yellow Latesol, Non-Calsic Brown soil and Grumusol exist in Kilinochchi, Jaffna and Mannar areas respectively. The RBE has low organic matter content and the nitrogen and phosphorus status is usually low while potassium status varies from medium to low. These soils are very well supplied in calcium and magnesium, and they have a very good cation exchange capacity. By tropical standards, these soils could be considered as having a very good chemical quality. The other soil types are alluvial of variable drainage and texture (4%), Rock Knob Plain (2%), Erosion remnants (1%) and Solodized Solonets & Solonchaks (1%).

Weather and Climate

Sri Lanka enjoys a typical monsoonal climate. The Northern Province tends to be hot and dry in the dry season (February to September), and moderately cool and wet in the wet season (October to January). The province's climate is the tropical kind and therefore during monsoons there is always the chance of a deluge. In the lowlands the climate is typically tropical with the average temperature is around 28° to 30° for the year. However, on the whole, January is the coolest month and May is the hottest month. Relative humidity varies from 70% during the day to 90% at night. The dry zone of the Sri Lanka is the north and east of the island and this region is affected by the

North East monsoon (December to March) and South West monsoon (June to October). It is thought to be dry because most of the rains fall during the North-East monsoon season.

Annual rainfall is 1,250 mm in the North West and South east of the Inland. It has two rainy seasons South West Monsoon - May to August and North East Monsoon- November to February

Population

The total population of the Northern Province as per the statistics is 1.246 million. In the total 47.3% are male population and 52.7% are female population. Out of those 84.5% of the population are living in rural area and only 15.5% of the population are in urban areas. Northern province is lowest populous province in the country with 606,678 males and 639,775 females. The Population density of 136 persons per Sq. Km as against to 346 for the whole Island.

The majority of the population i.e.;- 89% in the province is Sri Lankan Tamils and others of Sri Lankan Moor, Sinhalese and Indian Tamils living in the province. Most of the Sri Lankan Tamils are Hindus and rest of them are followed by Christians, Muslims and Buddhists in a small number.

There are 65,587 Women Headed Families living in the Province. This figure specified that, War Widows (7,686), widows by natural (44,176), by deserted (7,784) and other reasons (5,941). Furthermore, 19,143 persons are identified as disabled persons either physically or mentally and there are 936 children recognized as both parents lost in the Province, and 10,515 Children were lost either their father or mother. For these categories more attention has to be taken for special needy people to improve their livelihood and standard of living.

Un-Employment and Poverty Status

Comparatevely the unemployment rate with the national, the Northern Province marked 5.6% while the National rate is 4.4% in 2018. At the same time, Poverty Head Count Index of the National 4.1% and the Northern Province indicated 7.7%. The highest poverty level is recorded in Sri Lanka at the district level Kilinochchi and Mullaitivu 18.2% and 12.7% respectively. Meantime, Jaffna District placed in fifth rank with 7.7%. Northern Province targeted to increase Public Private Partnership in order to increase the employment opportunities. And also pave the way to earn enough income. Due to this fact our budget considered to create small and medium scale employment opportunities. In the provincial economy, total employed population by major sectors for the province are Agriculture-28.7%, Industry- 24.2%, Services- 47.1% by 2018.

Agriculture

Agriculture is a dominant productive sector in the Northern Province. The Gross cropped area for the paddy was 86,011 ha in the Maha season and 3,772 ha in the Yala season. The paddy production has achieved 257,229 Mt in 2018. When compare with previous year i.e; - 2017, the total cropped area and paddy production were increased more than 8000 ha and by 100,299 Mt in 2018.

Beside the paddy production, the Northern Province agriculture sector production it is also included Other Field Crops cultivation, Vegetables cultivation, Fruit cultivation and Home gardening too. Other Field Crop cultivation is largely on onion, chili, Green gram, Groundnut, Maize, Cowpea and Gingelly cultivated an extent of 21,712 ha. And the selected fruits cultivation achievement was reached 8,201.2 ha, by 2018 in the Northern Province.

To enhance the organic farming in household level, model organic product sales centers were established and through which farm families are encouraged to engage in a small level organic farming in every village by Department of Agriculture, NP.

Livestock

The livestock industry is becoming an important Sector for entrepreneurs in the Northern Province. This sector is considered as one of the additional sources of income for the farming society in the region. Several stakeholders i.e. government sector, private sector and NGOs are involved to strengthen the sector through their various projects and programmes. Average milk production reached 104,076 liters per day and milk collection reached 76,091 liters per day in 2018. Meat production that is chicken reached to 21,536 Kg. per day, beef reached 9,315 Kg. per day and mutton reached 4,838 Kg. per day. The egg production reached 100,235 nos. per day. It has been believed that Northern Province can reach self-sufficiency in livestock products.

Fisheries

Historically Fisheries sector provides room for main economic activities for Northern part of Sri Lanka. The coastal area of the province is rich in marine resources. According to the past statistics, in 1980, the Northern Province was the dominant contributor to national fish production, i.e; 49%. The internal conflict of over 30 years had a significant impact of the reduction of fish production in Northern Sri Lanka. The Northern Province is potential for Marine fish production and Inland & Aqua culture. Based on 2018, the Northern Province total fish production was 82,110 Mt. Out of this 78,620 Mt is marine fish production and 3,490 Mt is Inland fish respectively. Totally 15,684 fishing crafts are operated by fishermen in the province. These are categorized as Multi-day &

single-day boat engines, fiber glass boat engines, traditional mechanized and non- mechanized crafts.

Education

The Education sector takes significant role to produce the knowledge-based society in Sri Lanka. The number of functional schools has been increased to 1,008 out of 1,098 to serve 252,097 students with 19,224 teachers in 2018. The Student Teacher ratio is 13 for the Province.

National programmes such as 1,000 schools and 5,000 feeders primary school programme, TSEP, "Nearest School -The Best School" (NSBS) are being successfully implemented in the Province. Child friendly approach has been introduced in 500 schools. Technical Laboratory facilities have been provided to 90 schools in the Province. Infrastructure facilities are also continuously provided wherever the requirements are identified through various sources. Therefore, the adult literacy rate by 2017 was Jaffna - 96.6%, Kilinochchi - 84.3 %, Mullaitivu - 89.3 % while Mannar and Vavuniya were 94.1% & 86.0% respectively. Rate of attendance at schools has also increased to 73%. To enhance the formal education and for the learning development of students there are several programs inclusive of sports and cultural affairs, religion and value education, bilingual and trilingual education and also organized to the secondary and primary education to facilitate the higher education, tertiary and vocational educational training centers are also established in the province such as University of Jaffna, Vavuniya Campus of the University of Jaffna, Open University of Sri Lanka, Vocational Training Centers, Technical College, National Colleges of Education, Teachers' Training Schools, Technical Colleges and Advance Technical Institute.

Health

Health is the wealth of our society; therefore, the health sector takes prominent role in the Province. The sector serves through Western and Indigenous medicine to the people in the Province. There is a Teaching hospital, 4 General hospitals, 10 Base hospitals, 54 Divisional hospitals 43 Primary medical care units, 5 District Ayurveda hospitals, 17 Ayurveda Central Dispensaries and 63 free Ayurveda dispensaries are functioning in the province. Primary, Secondary health care Institutions, curative as well as preventive institutions are mainly managed by the Provincial Health Department. Maternal and child health care services have been extended to the peripheral areas and human resource capacities also strengthened in 2018. As a result, maternal mortality rate and infant mortality rate have been reduced. Dengue eradication programme and local level nutrition intervention programmes, National Kidney Diseases Prevention Programme are being implemented in the province.

Transport

Northern Province has a widespread transport network earlier, after the end of conflict situation in 2009 it has re-build in all ways and providing better services to passengers in all mode of transport services. The province is sound connected to other provinces and districts by road, rail and air. The main transport mode with in the province is road transport which is bus services.

The road transport services are provided by Sri Lanka Transport Board (SLTB) and Private Bus Owners Society and the three wheelers, hired vehicles and Motor cars are also being used for internal passenger services.

The RDA maintains a total of 1,256.81 Km of Highways as "A" and "B" class roads. RDD-NP has maintained a total of 2,120 Km as "C" and "E" class roads and provincial rural roads are belonging vested to Department of Local Government and Department of Agrarian Development. These are 11,667.87 Km and 697 Km respectively. Most of the rural roads are still in the bad conditions and to be renovated. These roads are gradually constructed by Government and by Donor Funded Projects. There are bridges in between the districts (Jaffna- Kilinochchi: Kerativu- Sankupitty Bridge) and sea transport also being used in the districts to reach the small islands with in their administration (Jaffna- Nainativu). These are connected by mainland to islands by small boat/ ship services.

The Sri Lanka Railways provide Train services to the passengers from Northern Province to other main railway stations. The Northern line is the longest railway line in Sri Lanka and it is 339 km length, the main line starts at Polgahawala to forward north through north western, north central and Northern Provinces before terminating at the northern port of Kankesanthurai. All railway stations in the province were re-constructed after the end of war in 2009 and providing an extensive service to passengers at present.

The air transport is also available through Palali airport, which is located in Jaffna district and has limited services from Ratmalana airport in Colombo to Palali airport- in Jaffna. Now measures are taken to promote it as an International Airport.

Natural Resources Development in the Northern Province

The Northern Province is rich in natural resources in its extensive coastal area, in its dense forests and its mineral deposits. Forests resources are largely intact despite many decades of conflict and form a considerable percentage of the total forest cover in the country. From extensive sand dunes in Jaffna peninsula, to quarry metal and clay for bricks the Province is especially rich in mineral resources needed for construction. The land is generally flat and undulating with no significant

elevation, however the highly diverse coastal belt more than compensates. Lagoons, bays, salt flats, wetlands, coral reefs, islands and islets, and estuaries are some of the prominent coastal features that are important both ecologically and economically.

Present state of water resources in Northern Province

Northern Province is a province with 24 rivers. All of these river basins belong to the category of seasonal rivers. 54 Major / Medium Irrigation schemes in Northern Province, including nine major tanks are being maintained by the Provincial Irrigation Department. These schemes primarily provide irrigation water to 70,197 acres benefiting more than 28,459 farming families in this region. Valukkaiaru drainage scheme providing drainage facilities to 2,000 acres, 54 Salt Water Exclusion schemes providing saltwater exclusion facilities to 16,508 acres and Jaffna Lagoon scheme, comprising Elephant Pass lagoon scheme, Upparu Lagoon scheme and Vadamarachchi Lagoon scheme are also under the purview of Provincial Irrigation Department, NP.

9 Major / Medium Irrigation schemes in Northern Province, including five major tanks are being maintained by the Central Irrigation Department. These schemes primarily provide irrigation water to 45,551 acres.

2,744 minor irrigation schemes in Northern Province are being looked after by the Agrarian Development Department. These schemes primarily provide irrigation water to 77,874 acres benefiting more than 89,336 farming families in this region.

In addition, the aquifers lying within the inner limestone layers in the Jaffna peninsula and part of Mannar district are prominent in Northern Province. These aquifers play the sole role in fulfilling drinking and agricultural water requirement of these regions of the province.

The pollution levels in the water bodies and drinking water sources have gone up at an alarming rate. Factors like ubiquitous use of agrochemicals, inappropriate waste disposal, lack of alacrity to protect the aquifers and other water bodies and unplanned construction of toilets in areas with a high density of population have led to the steady deterioration of water quality.

Marine and Coastal

With 40% of the country's coastline, the province has immense potential for fisheries, aquaculture and tourism. While the existing marine and lagoon-based fishery industry need to be modernized and re-equipped to enable the population to benefit from the rich and under tapped fishing grounds, new aquaculture-based industries could be established to elevate productivity and offer more livelihood options for young people. The main fishery areas are in Jaffna, Mullaitivu and Mannar Districts.

For this purpose, the fishery potential, looming threats and important conservation areas (such as sea grass beds and coral reefs) should be surveyed and mapped. Exploitation of the resource is done. Adequate emphasis on conservation and protection are needed to confirm sustainability.

Mineral Resources

One of the notifiable issues of current importance is construction materials. Out of the construction materials required sand and quarry metal are considerably available in the Province. In addition, the province has limestone deposits, clay for bricks and tiles and beach mineral sand. Some scientific option of possible oil deposit off the Gulf of Mannar is yet to be fully explored yet.

A survey of the quantity and quality of building materials available in the north and their extraction capacity is necessary because of the huge demand brought on by reconstruction and development projects that involve large-scale construction.

Forests

The North has by far the most extent of dry monsoon forests in any province. The total 42% of land belong to forest in Northen Porvince. The forest cover has remained intact largely despite the conflict and due to lack of development of the province. Kilinochchi, Mullaitivu and Mannar districts are with extensive forest coverage while Vavuniya is partially forest and Jaffna has no significant forest areas.

History, Culture, Religious significance

There are many areas in Jaffna and Mannar of exceptional archaeological value. These include ancient temples and sites mentioned in chronicles, sites of pre-historic significance and old churches and temples of high cultural value to the northern people.

Many of these sites have been recorded in documentation of the Archaeological Department, but there could be many that are unrecorded and undiscovered.

The value addition prospects to local tourism is immense, especially sites such as Thiruketheeswaram (Mannar), Keerimalai, (Jaffna) Nallur (Jaffna) Nainativu (Jaffna) Madhu Church (Mannar) and Delft Island.

Tourism

The Northern Province is surrounded by the sea on three sides and one by land. There are many beautiful sandy beaches in the area such as Casuarina beach, Chaaty beach, Manalkadu beach, Akkarai beach, Mannithalai beach, Mannar town beach, Thalaimannar beach and Mullaitivu beach.

The beaches are a nice source of witnessing the beautiful sunrise and sun – set with spiraling waves of the sea.

The majority of people in the North are Hindus. Due to this, the places of religious importance are considerably high. Hindu devotees and many others visit here annually to take part in the festivals and to feast. Among the ancient and historical once are Mathoddam Thirukeetheeswaram Kovil, Keerimalai Naguleswaram Kovil, Oddusuddan Thanthontreeswaram Kovil, Vedukkunari Malai Sivan Kovil, Maviddapuram Kanthaswamy Kovil and Nallur Murugan Kovil. Local devotees and devotees from other places and aboard visit these temples annually. There is a remarkable population of Christians also living in the North. They visit to the Holy Madhu Church in Mannar District to invoke the blessings. The Madhu shrine is a play of worship for Sinhala Christians as well and they call over is the shrine in July and August festivals in many hundred thousands.

There are many historical remnants in the North. They belong to Jaffna kingdom ruled by Tamil kings, and of Portuguese, Dutch and British. The ruins of the period of the Tamil kings, and of Portuguese, Dutch and British are partly destroyed and party in ruins. However, people are able to see things like Nallur Manthiri Manai, Jamuna Pond, Dutch Forts, and the others during Pandaravanniyan period in Vanni area.

There are many exotic natural places in Northern Province. Thekkam anicut area in Nannattan, Vidathaltheevu bay, Chundikulam Birds' Sanctuary, Vankalai Sanctuary, Mandaithivu area, Mandaikkallaru lagoon area, Poonagary Sand dunes, Delft wild Ponies and small islets around Jaffna peninsula are very attractive places which attract many tourists.

The Northern economy to a great extent depends on the agricultural sector. Irrigation tanks surrounded by large extend of paddy fields are attracting many visitors to this part of the Country. Boat riding between Islets which are located around Jaffna Peninsula and between Thalaimannar to Adam's Bridge is highly demanded among local and foreign tourists.

Development of Tourism in Northern Province is at initial stage when compared to other eight provinces in the Country. Therefore, more efforts are needed to attract investors to have expected result in the near future.

Socio - Economic Indicators of the Northern Province

1. Provincial Gross Domestic Product

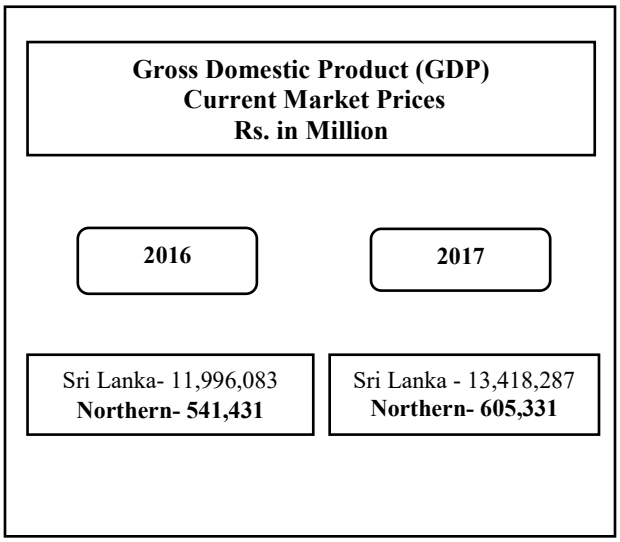





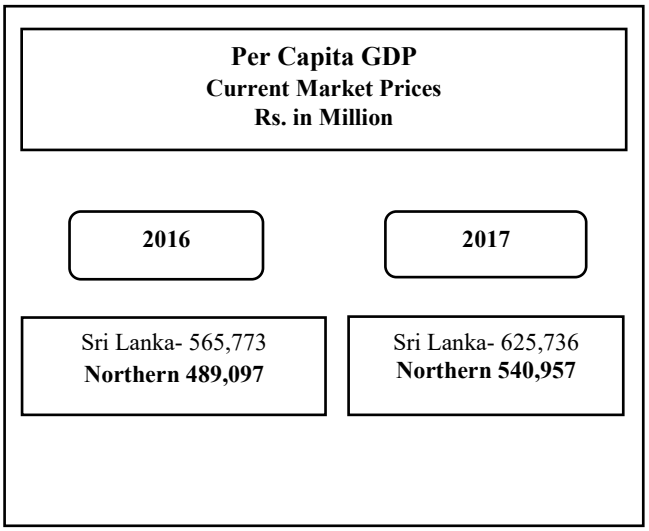

Source: Economic and Social Statistics of Sri Lanka, 2019 Central Bank of Sri Lanka.

2. Employment

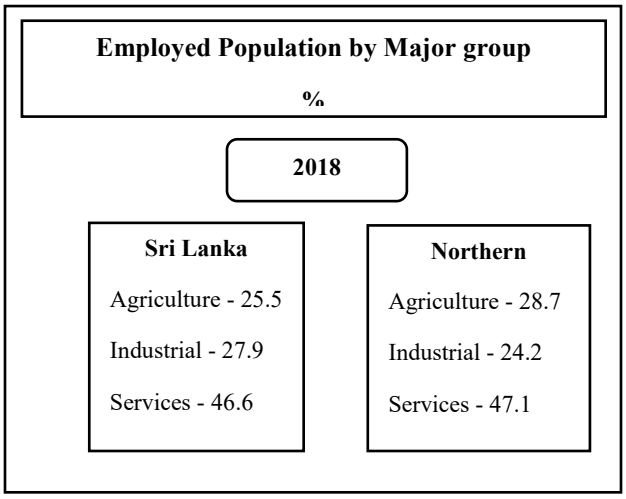

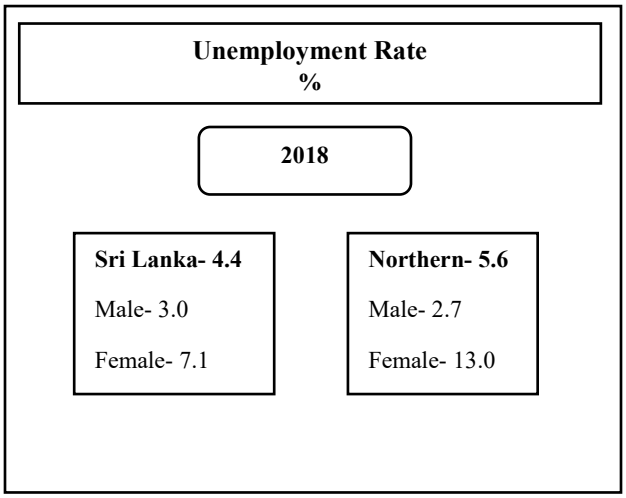

3. Poverty



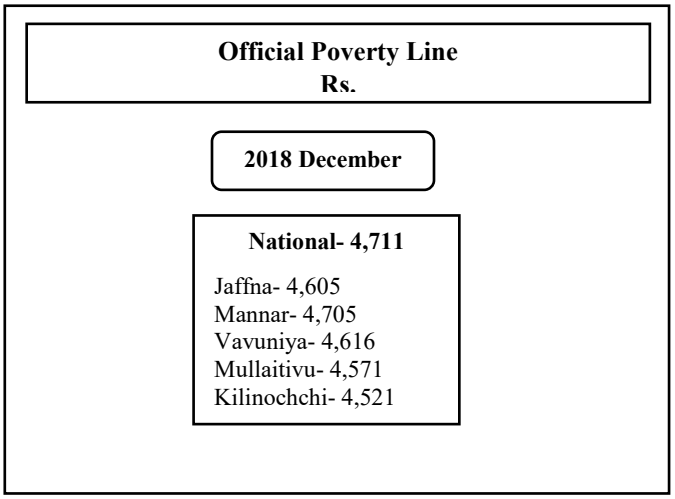

Source: Department of Census & Statistics

4. Births, Deaths, Marriages and Crude Birth Rates & Crude Death Rates

Crude Birth Rate
%

2017	2018
Northern - 16.3	**Northern - 16.4**
Jaffna- 14.9	Jaffna- 15.4
Mannar- 19.6	Mannar-17.4
Vavuniya- 17.8	Vavuniya- 18.8
Mullaitivu- 11.4	Mullaitivu- 11.1
Kilinochchi- 21.8	Kilinochchi 21.0

Crude Death Rate
%

2017	2018
Northern - 6.0	**Northern- 6.0**
Jaffna- 7.4	Jaffna- 7.2
Mannar- 4.0	Mannar- 3.9
Vavuniya- 4.8	Vavuniya- 5.2
Mullaitivu- 3.9	Mullaitivu- 4.6
Kilinochchi- 4.1	Kilinochchi- 4.0

No of Live Births

2016	2017
Sri Lanka - 331,073	**Sri Lanka - 326,052**
Jaffna- 8,264	Jaffna- 8,776
Mannar- 1,744	Mannar- 1,873
Vavuniya- 3,416	Vavuniya- 3,836
Mullaitivu- 874	Mullaitivu- 944
Kilinochchi- 2,447	Kilinochchi- 2,798

No of Deaths

2016	2017
Sri Lanka- 130,765	**Sri Lanka- 139,822**
Jaffna- 4,526	Jaffna- 4,612
Mannar- 424	Mannar- 443
Vavuniya- 802	Vavuniya- 915
Mullaitivu- 445	Mullaitivu- 448
Kilinochchi- 454	Kilinochchi- 527

No of Marriages

2016	2017
Sri Lanka- 170, 990	**Sri Lanka- 169,365**
Jaffna- 5,018	Jaffna- 5,041
Mannar- 949	Mannar- 953
Vavuniya- 1,386	Vavuniya- 1,354
Mullaitivu- 895	Mullaitivu- 972
Kilinochchi- 907	Kilinochchi- 945

Source: Department of Census & Statistics

5. Education

Literacy Rate

Literacy Rate by District & Gender- 2017 %

	Total	Male	Female
Sri Lanka	**92.6**	**93.6**	**91.7**
Jaffna	96.6	96.9	96.3
Mannar	94.1	95.1	93.1
Vavuniya	86.0	89.4	83.0
Mullaitivu	89.3	90.8	87.9
Kilinochchi	84.3	84.7	83.9

Computer Literacy Rate

Computer Literacy Rate by Province & Districts

Sri Lanka	**27.5**
Northern	**17.7**
Jaffna	19.1
Mannar	11.6
Vavuniya	25.7
Mullaitivu	12.5
Kilinochchi	8.6

Internet & Email Using Household Population

Household population using Internet & Email %

	Internet %		Email %	
	2017	**2018**	**2017**	**2018**
Sri Lanka	**21.3**	**25.5**	**11.0**	**9.8**
Jaffna	25.7	34.0	11.4	9.4
Mannar	17.3	26.2	6.7	16.5
Vavuniya	30.7	37.9	6.6	8.9
Mullaitivu	10.7	17.1	5.5	4.7
Kilinochchi	10.5	18.8	4.0	5.5

Source: Department of Census & Statistics

NORTHERN PROVINCE

ADMINISTRATIVE BOUNDARIES

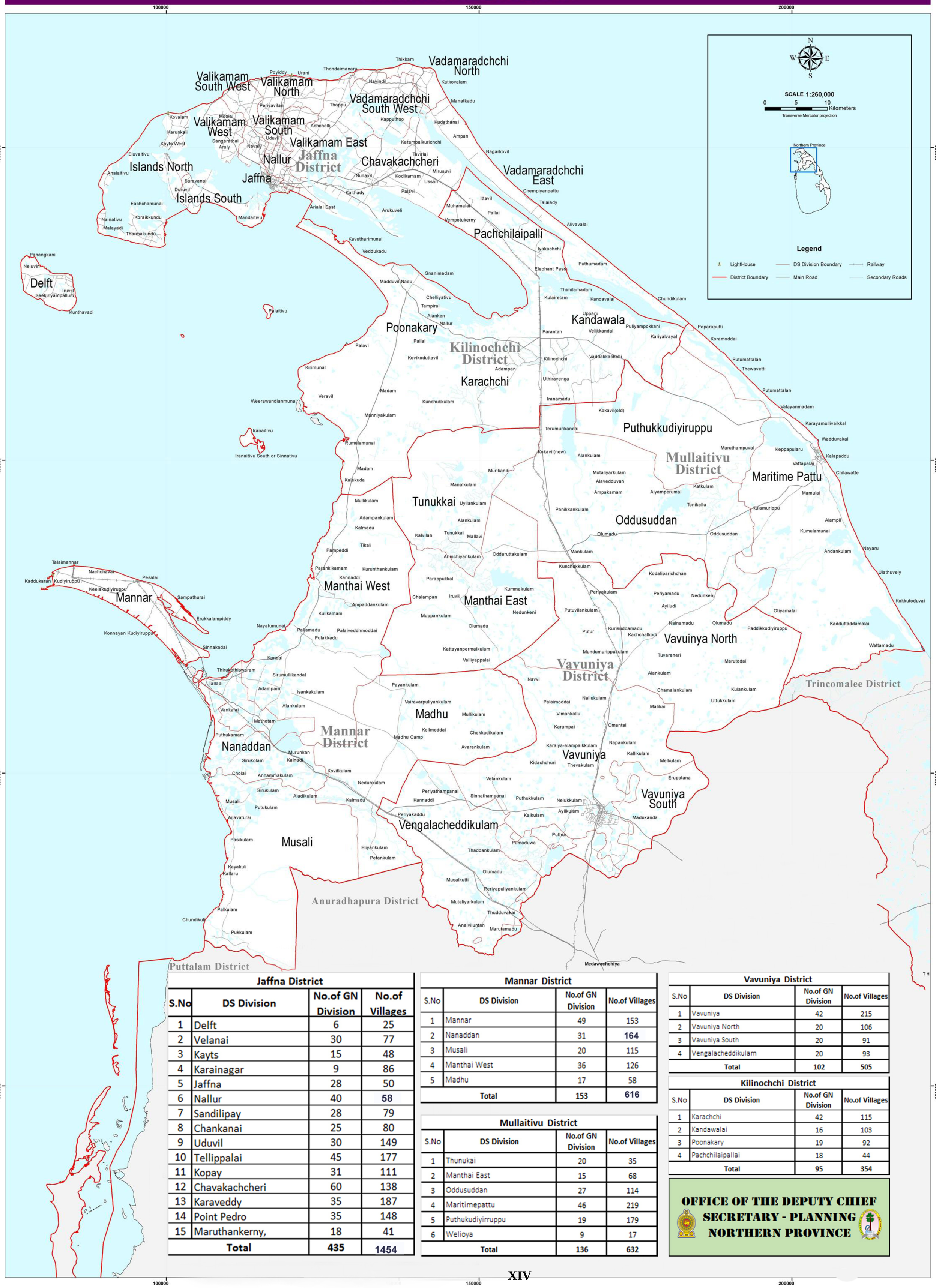

Jaffna District

S.No	DS Division	No.of GN Division	No.of Villages
1	Delft	6	25
2	Velanai	30	77
3	Kayts	15	48
4	Karainagar	9	86
5	Jaffna	28	50
6	Nallur	40	58
7	Sandilipay	28	79
8	Chankanai	25	80
9	Uduvil	30	149
10	Tellippalai	45	177
11	Kopay	31	111
12	Chavakachcheri	60	138
13	Karaveddy	35	187
14	Point Pedro	35	148
15	Maruthankerny,	18	41
	Total	**435**	1454

Mannar District

S.No	DS Division	No.of GN Division	No.of Villages
1	Mannar	49	153
2	Nanaddan	31	164
3	Musali	20	115
4	Manthai West	36	126
5	Madhu	17	58
	Total	**153**	**616**

Mullaitivu District

S.No	DS Division	No.of GN Division	No.of Villages
1	Thunukai	20	35
2	Manthai East	15	68
3	Oddusuddan	27	114
4	Maritimepattu	46	219
5	Puthukudiyirruppu	19	179
6	Welioya	9	17
	Total	**136**	**632**

Vavuniya District

S.No	DS Division	No.of GN Division	No.of Villages
1	Vavuniya	42	215
2	Vavuniya North	20	106
3	Vavuniya South	20	91
4	Vengalacheddikulam	20	93
	Total	**102**	**505**

Kilinochchi District

S.No	DS Division	No.of GN Division	No.of Villages
1	Karachchi	42	115
2	Kandawalai	16	103
3	Poonakary	19	92
4	Pachchilaipallai	18	44
	Total	**95**	**354**

OFFICE OF THE DEPUTY CHIEF SECRETARY - PLANNING NORTHERN PROVINCE

List of Graphs

				Page No
01.	**Graph I**	-	Land use pattern by category, NP - 2018	02
02.	**Graph II**	-	Monthly rainfall by District, NP - 2018	06
03.	**Graph II**	-	Population by gender	39
04.	**Graph IV**	-	Population by Urban and Rural Sector, NP - 2018	40
05.	**Graph V**	-	Details of milk collection by District, NP - 2018	56

Abbreviation

S.No	Abbreviation	Explanation
1	Ac	Acre
2	ACCD	Assistant Commissioner of Cooperative Development
3	AMC	Anti-Malaria Campaign
4	AP&H	Animal Production & Health
5	Ceypetco	Ceylon Petroleum Corporation
6	DCS	Deputy Chief Secretary
7	DFEO	Divisional Fisheries Extension Office
8	DH	Divisional Hospital
9	D/IM	Department of Indigenous Medicine
10	DS	Divisional Secretariat
11	Ext	Extent
12	GDP	Gross Domestic Product
13	GHC	Gramodaya Health Centre
14	GN	Grama Niladhari
15	Hec/ Ha	Hectares
16	Kg.	Kilograms
17	LDO	Land Development Ordinance
18	Lit	Liters
19	MC	Municipal Council
20	MCC	Middle Class Colonization
21	MDTU	Management Development Training Unit
22	MOH	Medical Officer Health
23	MPCS	Multi Purpose Cooperative Society
24	Mt	Metric Ton
25	NHDA	National Housing Development Authrity
26	NGO	Non-Government Organization
27	NP	Northern Province
28	PAMA	Public Assistance Monthly Allowance
29	PDCS	Producers Development Cooperative Society
30	PMCU	Primary Medical Care Unit
31	PPSC	Provincial Public Service Commission
32	PS	Pradeshiya Sabha
33	RDA	Road Development Authority
34	RDD	Road Development Department
35	RDHS	Regional Director of Health Services
36	RDS	Rural Development Society
37	Rs.	Rupees
38	SLTB	Sri Lanka Transport Board
39	Sq. Ft	Square Feet
40	SWE	Salt Water Exclusion
41	TCCS	Thrift and Credit Cooperative Society
42	UC	Urban Council
43	WRDS	Women Rural Development Society

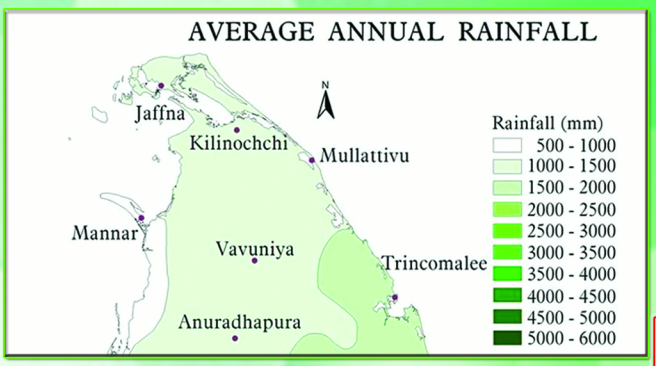

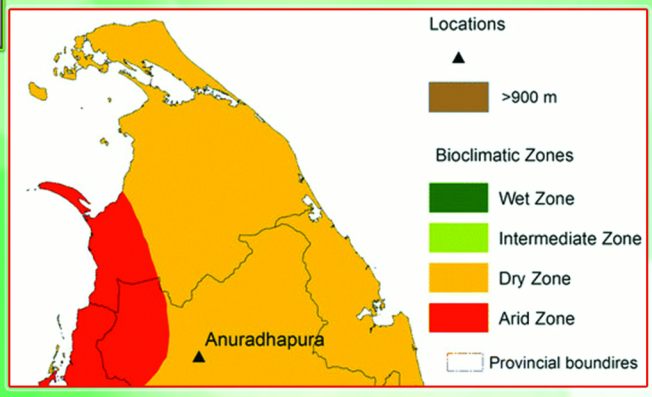

Land, Forest & Climate

Chapter - 01



Land & Forest

Table 1.1 Land use pattern by District, NP - 2018

S.No	Land Use & Land Coverage	Category		Area in Hactare (Ha)					
				Jaffna	Kilinochchi	Mullaitivu	Mannar	Vavuniya	Total
1	Agriculture Land	Plantation Crop	Coconut	1,422.49	2,289.34	6,539.06	1,266.03	157.50	201,075.46
			Palmyra	6,498.40	2,854.24		5,709.70	-	
			Others	323.10	260.13			57.80	
		Paddy		15,503.31	35,711.76	24,146.88	37,017.24	27,778.20	
		Field Crop		10,891.23	1,025.82	3,040.46		14,911.50	
		Cashew		43.91			963.55		
		Aquaculture		2.99	4.85			0.50	
		Non Agricultural				2,655.47			
2	Forest Land	Natural Forest	Dense Forest		31,179.94	145,772.02	98,291.08	101,606.00	380,031.91
			Open Forest					-	
		Forest Plantation		343.26	762.00	1,774.72	180.59	122.30	
3	Range Land	Scrub Land		4,544.71	9,836.42	30,685.38	13,519.92	11,823.00	81,888.84
		Gras Lands		6,397.58	6.20	238.62	4,809.11	27.90	
4	Urban & Other Land	Wet Lands	Non Forested		6,920.95			19.60	240,817.65
			Tank/Reservories					12,077.50	
			Marsh	5,004.71		1,421.17			
			Mangroves	2,765.06		4,509.76			
		Water Land	Minor Tanks	242.20					
			Natural Ponds	1,275.31					
			River & Stream	45.24					
			Rocky Areas		15,655.56	19,258.81		65.10	
		Barren Land		2,997.23			38,851.19		
		Other Plantation			3,276.24			323.30	
		Residential		8,683.57	7,183.20	315.00		1,237.40	
		Bare Lands		71.41		2,726.13			
		Beaches		39.04					
		Home Gardens		30,030.86	17,852.49	16,758.81	2,598.33	29,919.00	
		Others		141.46		3,049.49		269.60	
			Sand Dunes	2,913.47					
			Sandy Area	1,922.59					
			Rock Out Crops	396.87					
Total			**-**	**102,500.00**	**134,819.14**	**262,891.78**	**203,206.74**	**200,396.20**	**903,813.86**

Source:- District Secretariats, NP

Graph - I

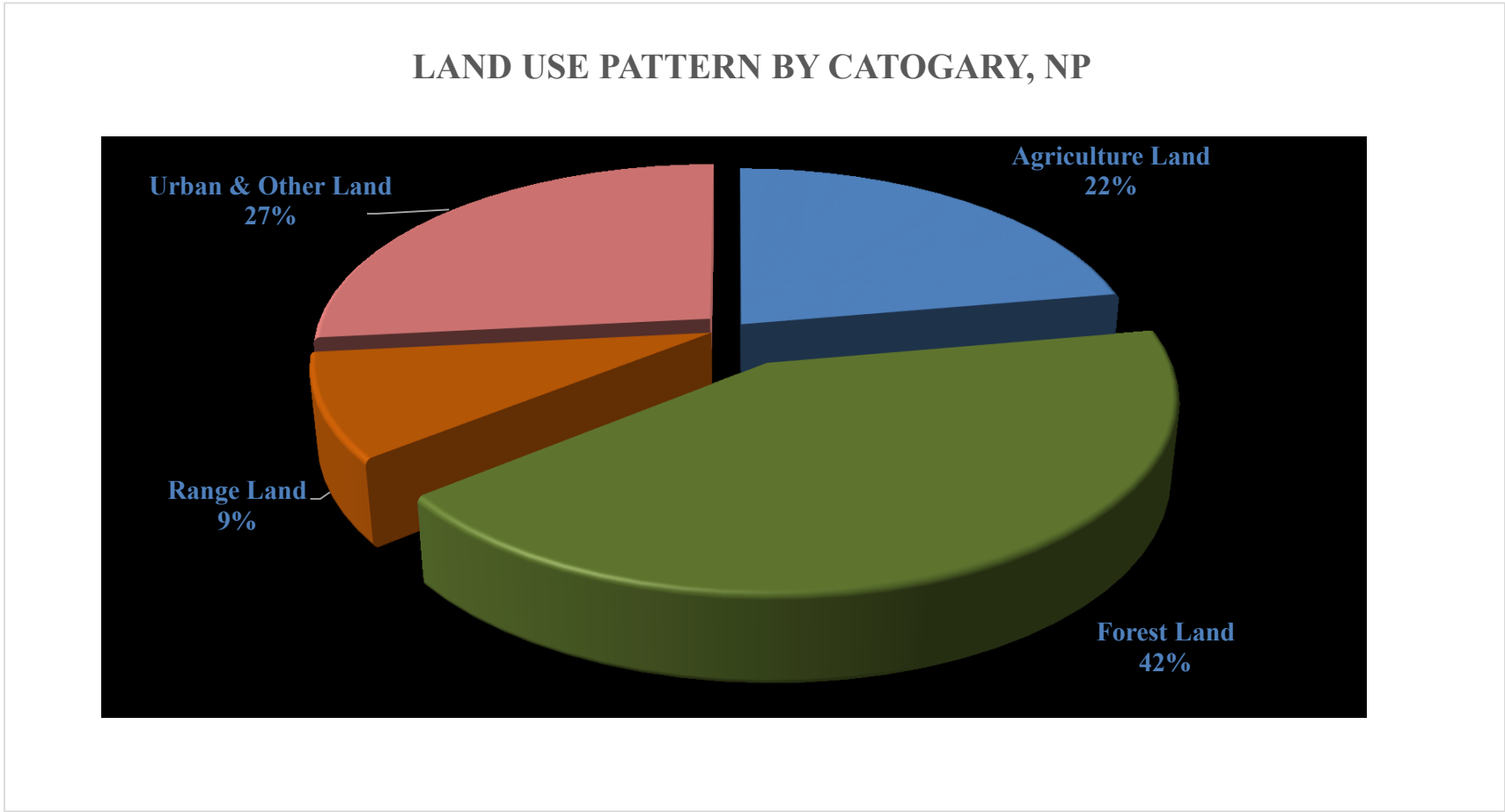
LAND USE PATTERN BY CATOGARY, NP
Urban & Other Land
27%
Agriculture Land
22%
Range Land
9%
Forest Land
42%

Table 1.2 Alienation under Land Development Ordinance

S.No	District	Village Expansion scheme		Highland settlement Scheme		Manawari		Major Irrigation		Minor Irrigation		Youth Settlement	
		No of Lots	Extent (Ha)	No of Lots	Extent (Ha)	No of Lots	Extent (Ha)	No of Lots	Extent (Ha)	No of Lots	Extent (Ha)	No of Lots	Extent (Ha)
1	Jaffna	8,788	1,093.5	0	0	0	0	0	0	0	0	192	55.3
2	Kilinochchi	27,127	11,929.4	1,194	982.7	1,604	1,886.0	317	38.5	510	291.5	2,322	2,265.4
3	Manner	15,147	4,545.3	295	129.6	92	72,059.0	2,759	2,544.1	954	1,090.0	120	88.3
4	Mullaitivu	33,445	17,351.3	3,456	4,877.8	1,384	1,161.1	1,036	1,265.5	2,194	2,214.3	2,481	2,829.1
5	Vavuniya	32,086	17,222.9	0	0	11	7,692.0	0	0	3,556	3,901.7	12	4.9
Total		**116,593**	**52,142.2**	**4,945**	**5,990.1**	**3,091**	**3,126.9**	**4,112**	**3,848.1**	**3,658**	**7,497.5**	**5,115**	**5,242.9**

Source : Department of Provincial Land Commissioner, NP

Table 1.3 Disposition of lands under State Land Ordinance

S.No	District	Lease		Vesting		Release to Govt Dept		Out Right Grant		Pooja Oppo		Special Leace	
		No of Lots	Extent (Ha)	No of Lots	Extent (Ha)	No of Lots	Extent (Ha)	No of Lots	Extent (Ha)	No of Lots	Extent (Ha)	No of Lots	Extent (Ha)
1	Jaffna	23	8.39	0	0	5	0.46	0	0	0	0	0	0
2	Kilinochchi	7	0.47	0	0	12	8.86	0	0	0	0	0	0
3	Manner	16	20.62	0	0	5	1.75	0	0	0	0	0	0
4	Mullaitivu	11	3.33	15	4.82	11	10.13	0	0	0	0	0	0
5	Vavuniya	44	10.82	1	94.92	3	4.60	12	1.18	0	0	0	0
	Total	**101**	**43.64**	**16**	**99.74**	**36**	**25.80**	**12**	**1.18**	**0**	**0**	**0**	**0**

Source : Department of Provincial Land Commissioner, NP

Table 1.4 Major Colonization Schemes (Provincial)

S.No	District	No of Schemes	High Land		Paddy Land		Total	
			No of Lots	Extent (Ha)	No of Lots	Extent (Ha)	No of Lots	Extent (Ha)
1	Jaffna	0	0	0	0	0	0	0
2	Kilinochchi	15	3,194	2,545.3	3,208	3,849	6,402	6,394.7
3	Mannar	4	588	476.1	587	713.0	1,175	1,189.1
4	Mullaitivu	18	3,617	2,832.0	3,610	3,526.3	7,227	6,358.3
5	Vavuniya	4	583	495.4	591	849.0	1,174	1,344.4
	Total	**41**	**7,982**	**6,348.9**	**7,996**	**8,937.7**	**15,978**	**15,286.6**

Source : Department of Provincial Land Commissioner, NP

Table 1.5 Major Colonization Schemes (Inter Provincial)

S.No	District	No of Schemes	High Land		Paddy Land		Total	
			No of Lots	Extent (Ha)	No of Lots	Extent (Ha)	No of Lots	Extent (Ha)
1	Jaffna	0	0	0	0	0	0	0
2	Kilinochchi	0	0	0	0	0	0	0
3	Mannar *	0	0	0	0	0	0	0
4	Mullaitivu *	0	0	0	0	0	0	0
5	Vavuniya *	1	1,602	971.0	1,606	1,766.1	3,208	2,737.1
	Total	**1**	**1,602**	**971.0**	**1,606**	**1,766.1**	**3,208**	**2,737.1**

Source : Department of Provincial Land Commissioner, NP
** Interconnected with North - Central Province.*

Table 1.6 Middle Class Colonization Schemes

S.No	District	MCC Scheme			Lower MCCSchemes		
		No of Schemes	No of Lots	Extent (Ha)	No of Schemes	No of Lots	Extent (Ha)
1	Jaffna	2	59	52.8	0	0	0
2	Kilinochchi	11	1,197	7,206.1	9	810	1,439.3
3	Mannar	0	0	0	0	0	0
4	Mullaitivu	19	1,003	4,724.7	4	71	144.0
5	Vavuniya	15	824	2,344.1	11	495	1,013.4
	Total	**47**	**3,083**	**14,327.7**	**24**	**1,376**	**2,596.7**

Source : Department of Provincial Land Commissioner, NP

Table 1.7 Preparation of Grant under Land Development Ordinance

S.No	District	Total No of LDO Allotments	Extent (Ha)	No of Issued Grant	Extent (Ha)	Balance to be Issued	Extent (Ha)
1	Jaffna	8,191	1,065.6	42	1.8	8,149	1,063.8
2	Kilinochchi	36,174	31,060.4	41	6.9	36,133	31,053.5
3	Mannar	17,081	8,765.6	0	0	17,081	8,765.6
4	Mullaitivu	41,455	36,685.4	12	1.0	41,443	36,684.4
5	Vavuniya	32,684	26,059.9	6	1.7	32,678	26,058.2
	Total	**135,585**	**103,636.9**	**101**	**11.4**	**135,484**	**103,625.5**

Source : Department of Provincial Land Commissioner, NP

Table 1.8 Regularization of Encroachments (Taken place prior to 15.06.1995)

S.No	District	Total No of Encroachment	Extent (Ha)	Regularised	Extent (Ha)	Balance to be regularized	Extent (Ha)
1	Jaffna	8,464	811.7	2,703	241.5	5,761	570.2
2	Kilinochchi	31,126	11,291.0	13,423	5,277.3	17,703	6,013.7
3	Mannar	27,149	7,832.0	13,683	4,107.9	13,466	3,724.1
4	Mullaitivu	24,567	6,534.4	12,312	5,335.1	12,255	1,199.4
5	Vavuniya	31,021	26,745.0	15,991	8,757.6	15,030	17,987.4
	Total	**122,327**	**53,214.3**	**58,112**	**23,719.5**	**64,215**	**29,494.8**

Source : Department of Provincial Land Commissioner, NP

Table 1.9 Monthly rain fall by District (In mm) NP - 2018

District	Jan	Feb	Mar	Apr	May	June	Jul	Aug	Sep	Oct	Nov	Dec
Jaffna	14.6	20.9	48.6	18.5	102.9	22.0	0.2	27.0	62.5	297.7	373.3	132.6
Kilinochchi (Iranamadhu Tank)	13.0	2.5	30.0	4.5	226.6	0.0	22.0	0.0	55.4	409.9	463.0	485.5
Mannar	65.2	1.5	22.7	48.3	80.8	0.0	0.0	0.0	21.3	261.7	282.9	129.0
Mullaitivu (Ambalaperumalkulam)	14.0	18.0	30.0	48.0	237.0	0.0	18.0	0.0	180.0	456.0	222.0	256.0
Vavuniya	27.7	18.0	123.3	111.1	245.3	0.6	16.0	44.7	123.5	417.6	244.2	178.1

Source :- Dapartment of Meteorology, Colombo

Graph - II

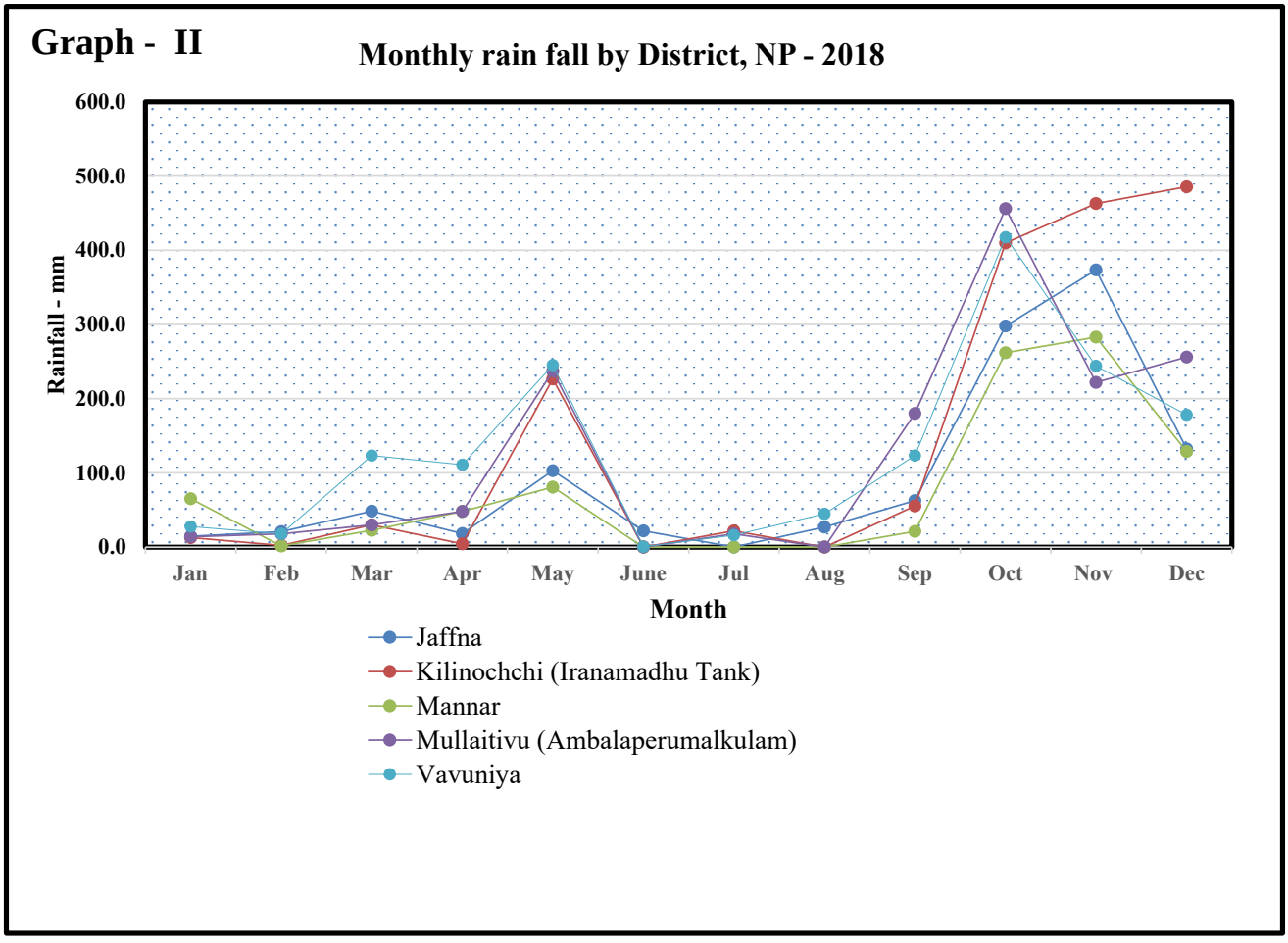

Table 1.10 Mean annual average air temperature, NP - 2018

MONTH	Jaffna		Kilinochchi		Mannar		Mullaitivu		Vavuniya	
	Min	Max	Min	Max	Min	Max	Min	Max	Min	Max
January	28.9	20.8	NA	NA	28.7	23.8	NA	NA	29.6	20.5
February	30.0	21.2	NA	NA	30.3	24.1	NA	NA	31.4	21.0
March	32.3	23.4	NA	NA	32.2	25.0	NA	NA	33.4	22.5
April	34.3	25.7	NA	NA	33.3	25.8	NA	NA	34.7	23.8
May	33.3	27	NA	NA	31.8	26.4	NA	NA	32.8	24.1
June	32.1	27.6	NA	NA	31.0	27.7	NA	NA	33.2	25.2
July	32.9	27.1	NA	NA	30.8	26.7	NA	NA	35.2	25.1
August	32.2	26.7	NA	NA	30.3	26.1	NA	NA	35.1	24.7
September	32.2	25.9	NA	NA	30.8	26.1	NA	NA	35.5	24.0
October	30.4	24.7	NA	NA	30.6	25.2	NA	NA	31.6	23.5
November	29.5	23.5	NA	NA	29.6	24.9	NA	NA	30.3	22.8
December	28.9	22.9	NA	NA	29.2	25.0	NA	NA	29.9	22.2

Source :- Dapartment of Meteorology, Colombo

Table 1.11 Mean relative humidity, NP - 2018

Month	Jaffna		Kilinochchi		Mannar		Mullaitivu		Vavuniya	
	Day	Night	Day	Night	Day	Night	Day	Night	Day	Night
January	NA	70	NA	NA	83	72	NA	NA	NA	75
February	NA	68	NA	NA	86	70	NA	NA	NA	72
March	NA	69	NA	NA	88	72	NA	NA	NA	68
April	NA	67	NA	NA	88	72	NA	NA	NA	69
May	NA	75	NA	NA	87	78	NA	NA	NA	79
June	NA	78	NA	NA	85	79	NA	NA	NA	71
July	NA	70	NA	NA	86	77	NA	NA	NA	65
August	NA	72	NA	NA	87	79	NA	NA	NA	65
September	NA	73	NA	NA	87	78	NA	NA	NA	66
October	NA	83	NA	NA	92	81	NA	NA	NA	83
November	NA	82	NA	NA	90	82	NA	NA	NA	83
December	NA	83	NA	NA	88	80	NA	NA	NA	79

Source :- Dapartment of Meteorology, Colombo



Administration

Chapter - 02

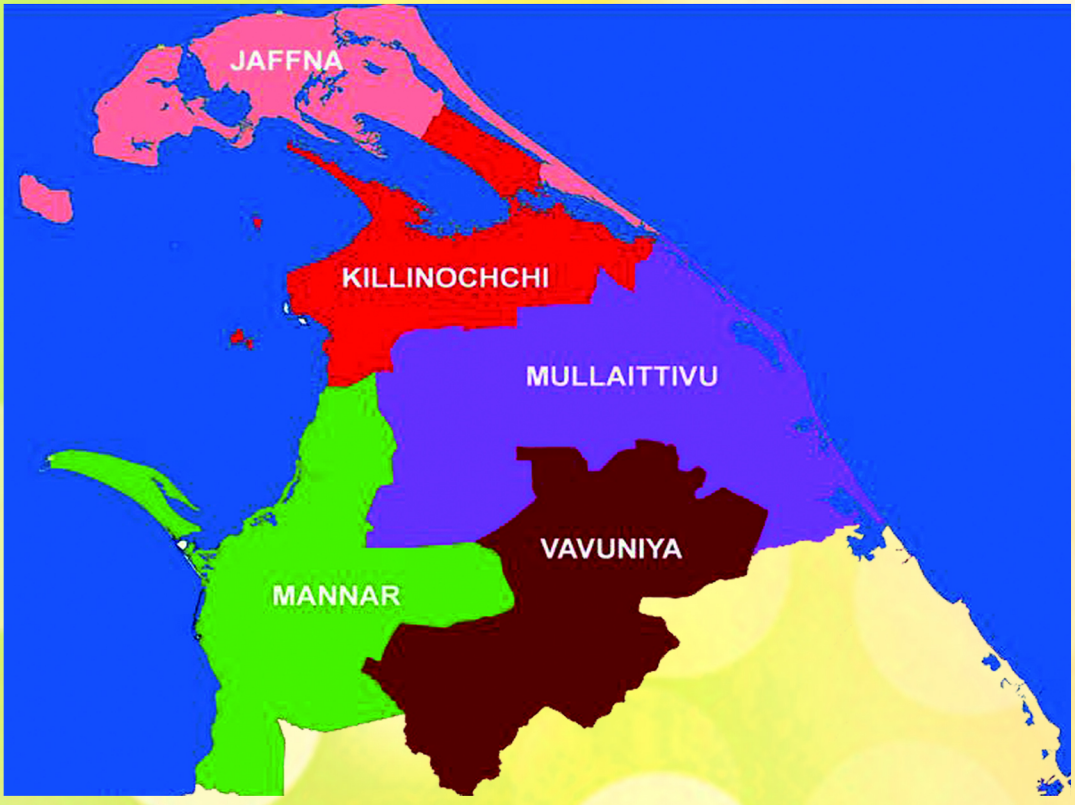

Table 2.1 Area, GN Divisions, Villages by DS Divisions, NP - 2018

S.No	Name of District	Name of DS Divion	Area Sq. Km		No.of GN Division	District Total	No.of Villages	District Total
1	Jaffna	Delft	45.00	1025.00	6	435	25	1,453
		Islands South	78.00		30		77	
		Islands North	30.00		15		48	
		Karainagar	22.00		9		86	
		Jaffna	17.00		28		50	
		Nallur	38.00		40		57	
		Valikamam South West	45.00		28		79	
		Valikamam West	44.00		25		80	
		Valikamam South	30.00		30		149	
		Valikamam North	57.00		45		177	
		Valikamam East	102.00		31		111	
		Thenmaradchy	221.00		60		138	
		Vadamaradchy South West	88.00		35		187	
		Vadamaradchy North	29.00		35		148	
		Vadamaradchy East	179.00		18		41	
2	Kilinochchi	Karachchi	436.93	1348.19	42	95	115	317
		Kandawalai	259.45		16		66	
		Pallai	167.84		18		44	
		Poonagary	483.97		19		92	
3	Mullaitivu	Maritimepattu	728.60	2516.90	46	136	219	635
		Puthukkudiyiruppu	350.00		19		179	
		Oddusuddan	618.00		27		114	
		Thunukkai	326.30		20		35	
		Manthai East	494.00		15		71	
		Welioya			9		17	
4	Mannar	Mannar Town	226.88	2002.07	49	153	153	616
		Nanaddan	129.25		31		164	
		Musali	474.22		20		115	
		Manthai West	658.90		36		126	
		Madhu	512.82		17		58	
5	Vavuniya	Vavuniya	625.32	2004.49	42	102	221	515
		Vavuniya South	203.71		20		110	
		Vavuniya North	759.28		20		91	
		Vengalacheddikulam	416.18		20		93	
Total				**8896.65**	**921**		**3,536**	

Source:- District Secretariats, NP

Table 2.2 Local Authorities functioning by District, NP - 2018

District	No.of.Municipal Council	No.of Urban Council	No.of Pradeshiya Saba	No. of Pradeshiya Saba Sub Office
Jaffna	1	3	13	45
Kilinochchi	0	0	3	8
Mannar	0	1	4	15
Mullaitivu	0	0	4	8
Vavuniya	0	1	4	9
Total	**1**	**5**	**28**	**85**

Source : Department of Local Government, NP

Table 2.3 Detail of Local Authorities by location and District, NP - 2018

District:	Name of the Local Authority	Location
Jaffna	Jaffna MC	Jaffna
	Chavakachcheri Urban Council	Chavakachcheri
	Point Pedro UC	College road point pedro
	Valvettithurai UC	K.K.S Road Valvettithurai
	Chavakachcheri PS	Kodikamam
	Point Pedro PS	Puloly
	Vadamaratchi South West PS	Karaveddy
	Nallur PS	Kokkuvil
	Vali North PS	Kollankaladdy
	Vali South PS	Chunnakam
	Vali West PS	Chulipuram
	Vali East PS	Point Pedro Road Puththur
	Vali South West PS	Manipay
	Velanai PS	Vangalavadi
	Kayts PS	Island North
	Delft PS	Delft
	Karainagar PS	Valanthalai Karainagar

District:	Name of the Local Authority	Location
Kilinochchi	Karachchi PS	Kili Town
	Pachchilaippalli PS	Palai town
	Poonakary PS	Vadiyady
Mannar	Mannar Urban Council	Mannar Town
	Mannar PS	Pesalai
	Nanattan PS	Nanattan
	Manthai West PS	Adampan
	Musali PS	Chilawathurai
Mullaitivu	Maritimepattu PS	Kovilkudiyiruppu
	Puthukkudiyiruppu PS	Puthukkudiyiruppu
	Thunkkai PS	Thunukkai
	Manthai East PS	Pandiyankulam
Vavuniya	Vavuniya Urban Council	Vavuniya
	Vavuniya South Tamil PS	Nelukkulam
	Vavuniya North PS	Nedunkerny
	Vengalacheddikulam PS	cheddikulam
	Vavuniya South Sinhala PS	Irataperiyakulam

Source : Department of Local Government, NP

Table 2.4 Area, Services, Institution of Local Authorities, NP – 2018

Table 2.4.1. Jaffna District

Discription	Unit	MC Jaffna	Valvettithurai UC	Chavakachcheri UC	Pointpedro UC	Velanai PS	Kayts PS	Delft PS	Nallur PS
Area	Sq.km	20	5	31	5	98	33	48	21
Esimated Population	Nos	82,897	8,084	17,159	12,193	16,396	10,259	4,520	41,563
No of Voters	Nos	60,361	6,055	12,490	7,921	12,595	7,521	3,174	28,534
Members Elected	Nos	45	17	18	15	20	13	13	20
No of Employees	Nos	1,238	76	90	81	70	65	33	138
Service Maintaned by Local Authority									
Market	Nos	8	2	1	2	9	4	2	2
Clinics	Nos	10	0	0	0	0	0	2	5
Dispensaries	Nos	1	0	0	2	0	0	0	3
Ayurvedic Hospital	Nos	9	0	0	0	2	2	1	3
Fair (pola)	Nos	0	0	0	0	3	0	0	2
Stalls	Nos	513	0	0	0	23	231	44	137
Slaughter House	Nos	1	0	1	1	1	1	1	1
Cemetery	Nos	6	5	2	2	19	16	6	10
Institution Maintained by Local Authority									
Libraries	Nos	6	1	3	1	5	4	2	3
Water Supply									
1) Pipe borned	Nos	1531	0	81	0	1	0	0	0
2) Tube Well	Nos	34	2	6	0	0	6	0	12
3) Public wells (Dug Wells)	Nos	28	3	39	5	120	10	68	19
Human Resources									
Approved Cadre - Schedule Post	Nos	290	33	49	33	32	32	23	51
Unschedule Post	Nos	948	52	69	66	56	50	14	87
Existing - Schedule Post	Nos	215	33	38	34	24	25	0	52
Unschedule Post	Nos	816	46	52	47	45	40	0	86
Vacancies - Schedule Post	Nos	76	2	11	0	9	7	6	1
Unschedule Post	Nos	141	6	17	19	11	10	8	7
Excess - Schedule Post	Nos	2	2	0	1	0	0	0	2
Unschedule Post	Nos	31	0	0	0	0	0	0	0

Source : Department of Local Government, NP

Area, Services, Institution of Local Authorities, NP – 2018
Cont…..

Description	Unit	Karainagar PS	Valikamam South West PS	Valikamam West PS	Valikamam South PS	Valikamam North PS	Valikamam East PS	Chava PS	Vadamaradchi South West PS	Pointpedro PS
Area	Sq.km	21.7	50.2	47.3	33.3	61.3	102.2	200.9	69.0	85.1
Esimated Population	Nos	10,682	53,428	47,178	52,920	44,796	75,013	55,660	45,680	41,911
No of Voters	Nos	8,264	38,191	34,915	37,086	60,278	52,517	42,569	35,538	29,964
Elected Members	Nos	11	28	25	30	39	38	31	31	21
No of Employees	Nos	36	127	90	110	122	99	82	101	71
Service Maintaned by Local Authority										
Market	Nos	2	10	9	5	8	9	8	8	5
Clinics	Nos	0	14	0	0	0	13	0	0	0
Dispensaries	Nos	0	15	3	0	4	5	0	3	2
Ayurvedic Hospital	Nos	0	1	3	2	0	5	4	3	2
Fair (pola)	Nos	2	1	1	0	0	0	0	0	2
Stalls	Nos	0	636	0	0	0	15	0	0	0
Slaughter House	Nos	0	1	0	1	0	0	1	1	2
Cemetry	Nos	5	18	18	19	21	38	45	13	37
Others	Nos									
Institution Maintained by Local Authority										
Libraries	Nos	2	4	4	3	4	5	6	4	3
Water Supply										
1) Pipe borned water	Nos	0	0	6	0	2	1	0	3	2
2) Tube Well	Nos	14	14	11	20	11	46		27	2
3) Public wells	Nos	18	32	77	12	12	17	187	40	53
Human Resources										
Approved Cadre - Schedule Post	Nos	21	54	44	49	54	123	38	57	33
Unschedule Post		24	82	57	77	71	0	60	64	47
Existing - Schedule Post	Nos	16	53	41	42	53	97	34	47	30
Unschedule Post	Nos	22	70	46	67	68	0	48	54	41
Vacancies - Schedule Post	Nos	6	4	5	8	3	1	5	12	3
Unschedule Post		2	12	11	10	3	0	12	10	6
Excess - Schedule Post		1	3	2	1	2	1		1	0
Unschedule Post	Nos	0	0	0	0	0	0	0	0	0

Source : Department of Local Government, NP

Area, Services, Institution of Local Authorities, NP – 2018
Table 2.4.2 Kilinochchi District

Description	Karachchi Pradeshiya Sabha	Poonakari Pradeshiya Sabha	Pachchilaipallai Pradeshiya Sabha
Area Square Km	620.7	448.8	167.7
Esimated Population	103,945	26,216	14,000
No of Voters	61,312	14,234	13,560
No of Members Elected	35	20	9
No of Employees	101	42	55
Service Maintaned by Local Authority			
Market	20	8	3
Clinics	0	0	0
Dispensaries	3	3	1
Fair (pola)	1	0	3
No o Stalls	2,575	618	4
Others	0	0	0
Institution Maintained by Loca Authority			
Libraries	4	3	3
Water			
1. Stand Post	4	2	2
2. Tube wells	6	20	9
2. Public wells	22	172	194
Human Resources			
Approved Cadre - Schedule Post	39	27	29
Unschedule Post	72	45	39
Existing - Schedule Post	35	26	26
Unschedule Post	60	60	31
Vacancies - Schedule Post	6	6	3
Unschedule Post	12	12	8
Excess - Schedule Post	2	2	0
Unschedule Post	2	2	0

Source : Department of Local Government, NP

Area, Services, Institution of Local Authorities, NP – 2018
Table 2.4.3. Mullaitivu District

Description	Unit	Maritimepattu Pradeshiya Sabha 2018	Thunukkai Pradeshiya Sabha 2018	Manthai East Pradeshiya Sabha 2018	Puthukudiyiruppu Pradeshiya Sabha 2018
Area	Sq.km	728.6	326	494	968
Esimated Population	Nos	42,883	12465	9711	60299
No of Voters	Nos	33,867	7458	5184	34951
Members Elected	Nos	24	13	13	22
No of Employees	Nos	76	49	38	58
Service Maintaned by Local Authority					
Market	Nos	13	4	5	7
Clinics	Nos	0	0	0	0
Dispensaries	Nos	0	0	0	7
Ayurvedic Hospital	Nos	1	1	1	2
Fair (pola)	Nos	0	0	0	0
Stalls	Nos	84	16	28	59
Slaughter House	Nos	1	0	0	2
Cemetery	Nos	31	17	13	36
Institution Maintained by Local Authority					
Libraries	Nos	4	3	1	3
Water Supply					
1) Pipe borned	Nos	3	1	0	30
2) Tube Well	Nos	45	14	25	119
3) Public wells (Dug Wells)	Nos	156	67	47	231
Human Resources					
Approved Cadre - Schedule Post		26	21	19	27
Unschedule Post		55	15	19	53
Existing - Schedule Post		25	17	13	19
Unschedule Post		49	25	17	39
Vacancies - Schedule Post	Nos	9	5	6	8
Unschedule Post	Nos	7	0	2	14
Excess - Schedule Post	Nos	0	1	0	0
Unschedule Post	Nos	1	0	0	0

Source : Department of Local Government, NP

Area, Services, Institution of Local Authorities, NP – 2018
Table 2.4.4. Mannar District

Description	Unit	Local Authorities				
		Mannar Urban Council 2018	Mannar Pradeshiya Sabha 2018	Manthai West Pradeshiya Sabha 2018	Musali Pradeshiya Sabha 2018	Nanattan Pradeshiya Sabha 2018
Area	Sq.m	27.9	189.1	1,183.4	458.3	271.3
Esimated Population	No	24,925	47,445	35,811	29,419	25,244
No of Voters	No	14,770	22,468	19,417	15,333	17,764
No of Members Elected	No	16	21	25	16	16
No of Employees	No	102	76	57	55	64
Service Maintaned by Local Authority						
Market	No	4	3	2	2	4
Clinics	No	0	1	0	0	0
Dispensaries	No	0	1	1	0	1
Fair (pola)	No	1	0	0	0	0
Stalls	No	154	43	64	8	293
Slaughter House	No	1	5	5	2	3
Cemetry	No	3	1	4	0	22
Institution Maintained by Loca Authority						
Libraries	No	1	6	5	3	3
Water						
1. Stand Post	No	0	0	0	2	2
2. Tube Wells	No	0	29	98	1	9
3. Public wells	No	3	9	110	3	128
Human Resources						
Approved Cadre - Schedule Post	No	39	37	22	25	26
Unschedule Post	No	70	52	41	37	39
Existing - Schedule Post	No	36	31	19	23	26
Unschedule Post	No	66	44	38	32	38
Vacancies - Schedule Post	No	3	5	3	2	2
Unschedule Post	No	4	9	3	5	2
Excess - Schedule Post	No	1	0	0	0	2
Unschedule Post	No	0	0	0	0	1

Source : Department of Local Government, NP

Area, Services, Institution of Local Authorities, NP – 2018
Table 2.4.5 Vavuniya District

Description	Unit	Local Authorities				
		Urban Council, Vavuniya 2018	Vavuniya South Tamil Pradeshiya Sabha 2018	Vavuniya South Sinhala Pradeshiya Sabha 2018	Vavuniya North Pradeshiya Sabha 2018	Vengalacheddikulam Pradeshiya Sabha 2018
Area	Sq.km	23.5	588.2	188.5	769.6	413.0
Esimated Population	No	36,881	104,610	15,555	23,649	28,576
No of Voters	No	20,300	55,005	10,488	12,166	16,680
No of Members Elected	No	21	30	31	26	17
No of Employees	No	153	77	39	56	52
Service Maintaned by Local Authority						
Market	No	7	1	3	3	2
Clinics	No	0	4	0	0	0
Dispensaries	No	0	0	1	2	2
Fair (pola)	No	0	0	0	1	0
No of Stalls	No	295	1,062	0	37	28
Others	No	0	0	0	1	0
Institution Maintained by Local Authority						
Libraries	No	1	2	2	3	2
Water	No	0	0	0	0	0
1. Stand Post	No	0	0	0	0	0
2. Tube wells	No	107	434	226	133	307
3. Public Well	No	23	144	68	61	177
Human Resources						
Approved Cadre - Schedule Post	No	49	29	22	27	26
Unschedule Post	No	134	48	28	40	36
Existing - Schedule Post	No	43	27	20	20	19
Unschedule Post	No	110	41	19	36	33
Vacancies - Schedule Post	No	6	2	1	7	7
Unschedule Post	No	24	7	10	4	3
Excess - Schedule Post	No	0	1	0	0	0
Unschedule Post	No	0	0	0	0	0

Source : Department of Local Government, NP

Table 2.5 Revenue of Local Authorities, NP - 2018
Table 2.5.1 Jaffna District

Description	Municipal Council Jaffna	Valvetti thurai UC	Chava UC	Pointpedro UC	Velanai PS	Kayts PS
	Rs	Rs.	Rs.	Rs.	Rs.	Rs.
Revenue Collected by Local Authorities with a breakup						
1. Rate and Tax	75,047,822.00	1,727,712.84	6,305,021.32	18,921,610.78	3,162,733.08	0.00
2. Rent	83,775,695.00	3,700,781.00	6,736,012.09	17,069,673.22	1,470,016.22	2,233,867.22
3. Trade Licence	20,320,726.00	716,355.00	836,300.00	698,495.00	726,906.00	374,058.00
4. Service Charge	32,696,332.00	355,450.00	3,237,354.03	1,807,140.00	741,546.50	74,704.00
5. Fines and penalties	9,883,723.00	3,827,158.68	192,550.00	3,656,292.25	1,021,042.77	40,951.67
6. Other Revenue	167,026,908.00	6,121,988.97	3,345,077.60	31,940,908.23	7,375,974.78	7,807,302.50
7. Revenue Grant	484,131,988.00	37,315,790.00	42,855,587.12	40,441,686.09	30,936,599.37	29,717,246.93
8. Grant	0	10,300,193.65	-	4,586,079.80	_	3,575,280.33
Deposit	168,853,389.21	3,583,288.81	21,252,419.26	9,674,584.63	18,836,794.79	1,742,432.75
Market stalls Income	93,800.00	580,000.00	11,028,324.68	9,233,286.77	305,854.40	441,474.00
Market Tender for other Business	21,953,577.00	627,000.00	0	7,669,245.20	489,355.18	499,183.50
Rent for Quarters	0	0	89,600.00	0	0	0
Rent for Rest House	0	0	0	0	0	0
Entartainment Tax	12,564,209.00	0	396,386.34	0	3,000.00	0
Stamp duties	127,797,120.00	644,886.00	16,377,712.00	18,032,886.63	3,786,383.70	12,474.00
Fine from Courts	8,137,500.00	3,694,997.00	2,943,683.00	3,446,582.00	1,900,503.00	0
Vehicle and Animal - Licence fee	5,770.00	21,780.00	3,720.00	7,280.00	456.00	3,908.00
-Trade License	13,721,015.00	690,250.00	836,300.00	621,710.00	0	362,050.00
-Advertisement fee	5,950,058.00	34,300.00	501,268.63	69,505.00	0	164,500.00
-Service fee	16,330,812.00	808,865.00	0	1,807,140.00	0	0
-Others	666,329,334.00	0	0	73,648,169.97	0	0
Property Tax	0	0		0	0	0
1. Commercial	0	0		0	0	0
2. Residental	0	0	5,409,149.04	0	0	0
3.Industries	0	0		0	0	0
4.Business	0	0		0	0	0
Registerd under Local Authorities	0	0	0	0	0	0

Source : Department of Local Government, NP

Revenue of Local Authorities, NP - 2018
Cont …

Description	Delft PS	Nallur PS	Karainagar PS	Vadamarachi South West PS	Valikamam West PS	Valikamam South PS
	Rs.	Rs.	Rs.	Rs.	Rs.	Rs.
Revenue Collected by Local Authorities with a breakup						
1. Rate and Tax	70,550.00	2,551,395.56	10,060.00	141,759.00	4,848,084.33	11,493,051.84
2. Rent	863,250.00	302,800.00	2,024,130.54	16,524,870.51	52,034,878.02	42,884,638.02
3. Trade Licence	189,299.00	3,62,850.00	328,170.00	1,988,320.00	1,998,006.00	2,896,341.00
4. Service Charge	4,008,162.72	3,455,503.62	3,106,660.00	1,536,232.07	930,768.90	3,340,763.94
5. Fines and penalties	637,950.00	278,586.41	17,816.90	7,007,550.80	185,116.74	586,201.61
6. Other Revenue	136,348.15	5,173,859.40	7,281,807.12	51,017,634.04	5,837,008.83	21,941,484.23
7. Revenue Grant	15,591,970.02	61,689,899.23	15,384,600.31	53,129,238.91	46,044,644.33	53,608,047.60
8. Grant	0	0	19,947,314.64	2,577,549.05	12,159,376.73	339,817.38
Deposit	0	116,977,350.95	3,884,852.12	9,940,864.58	15,037,127.47	31,327,167.56
Market stalls Income	0	3,076,000.00		4,940,754.33	582,400.00	7,040,250.00
Market Tender for other Business	0	27,992,278.06		10,884,727.19		35,266,013.02
Rent for Quarters	0	0	0	0	0	13,375.00
Rent for Rest House	0	0	0	0	0	0
Entartainment Tax	0	32,000.00	0	80,330.00		20,000.00
Stamp Fees	0	61,096,493.70	4,654,999.80	33,891,749.10	271,089.70	2,468,572.21
Fine from Courts	0	1,601,050.00	478,104.00	6,845,462.00	0	0
Vehicle and Animal -Licence fee	0	508.00	2,420.00	13,720.00	3,956.00	14,731.00
Trade License	0	0	0	1,400,100.00	1,998,006.00	2,531,700.00
Advertisement fee	0	0	0	306,850.00	96,700.00	351,160.00
Service fee	0	0	0	4,000.00	930,768.90	3,340,763.94
Others	0	0	0	27,650.00		0
Property Tax	0	0	0	0	0	0
1. Commercial	0	0	0	0		0
2. Residental	0	0	0	0		11,430,177.62
Indusries	0	0	19,500.00	0		0
Business	0	0	202,350.00	0		0
Registerd under Local Authorities	0	0	0	0		0
Others	0	0	0	0	0	0

Source : Department of Local Government, NP

Revenue of Local Authorities, NP - 2018 Cont …

Description	Valikamam North PS	Valikamam East PS	Chava PS	Valikamam South West PS	Pointpedro PS
	Rs.	Rs.	Rs.	Rs	Rs.
Revenue Collected by Local Authorities with a breakup					
1. Rate and Tax	226,795.71	4,789,808.51	146,414.91	8,052,725.67	1,701,418.51
2. Rent	11,713,343.10	16,211,488.62	12,786,698.15	11,928,676.22	6,881,230.16
3. Trade Licence	2,134,165.00	2,714,704.00	1,950,111.00	3,476,268.25	1,182,742,.00
4. Service Charge	6,603,504.84	2,158,692.20	2,049,390.67	2,319,394.01	3,766,761,.29
5. Fines and penalties	168,146.20	7,683,105.10	643,222.37	7,859,206.61	262,391.77
6. Other Revenue	5,208,674.38	77,021,488.50	5,227,781.42	56,808,636.68	9,895,879.83
7. Revenue Grant	60,012,364.53	51,996,699.21	38,252,369.41	57,166,750.33	35,200,690.76
8. Grant	20,788,411.41	-		176,024.81	2,473,098.25
Deposit	16,694,847.35	-		9,146,986.45	26,196,629.88
Market stalls Income	1,267,956.00	16,178,648.62	1,506,100.00	5,028,923.81	339,225.00
Market Tender for other Business	2,818,436.50	-		4,598,497.74	5,550,905.16
Rent for Quarters	_	-			-
Rent for Rest House	_	-			-
Entartainment Tax	_	35,672.00	5,600.00	20,304.00	1,631,940.00
Stamp Fees	39,582,729.45	61,706,332.00	15,018,364.35	42,231,382.57	3,029,692.23
Fine from Courts	4,479,361.00	7,530,957.00	4,413,216.68	7,594,850.00	-
Vehicle and Animal -Licence fee	19,900.00	3,664.00	1,705,575.00	153,704.00	29,592.00
Trade License	1,511,900.00	2,529,390.00		3,122,454.25	1,109,950.00
Advertisement fee	490,165.00	181,650.00	1,039,625.00	200,110.00	43,200.00
Service fee		2,158,692.20		14,577,254.11	3,766,761.29
Others		15,467,304.60		8,032,421.67	
Property Tax	226,795.71	4,786,976.51			
1. Commercial		-			
2. Residental		-			69,478.51
Indusries		-			
Business		-			
Registerd under Local Authorities		-		182,100.00	

Source : Department of Local Government, NP

Revenue of Local Authorities
Table 2.5.2. Kilinochchi District

Description	Unit	Local Authorities		
		Karachchi Pradeshiya Sabha	Poonakari Pradeshiya Sabha	Pachchilaipalli Pradeshiya Sabha
Revenue Collected Local Authorities with a breakup				
1. Rate and Tax	Rs.	0	197,570.00	4,395,050.00
2. Rent	Rs.	5,330,188.28	1,383,478.28	835,464.00
3. Trade Licence	Rs.	7,230,545.00	698,036.00	1,294,305.40
4. Service Charge	Rs.	6,020,795.00	485,666.16	3,052,650.10
5. Fines and penalties	Rs.	820,164.92	1,740,607.92	19,032,002.19
6. Other Revenue	Rs.	19,947,830.37	554,784.18	26,537,379.54
7. Revenue Grant	Rs.	50,240,597.06	21,205,231.74	12,000,800.65
8. Grant	Rs.	39,918,758.00	18,552,684.40	10,734,458.70
Deposit	Rs.	0	3,495,168.66	86,572.00
Market stalls Income	Rs.	7,023,043.74	0	2,943,180.00
Market Tender for other Business	Rs.	26,316,524.57	1,207,529.96	0
Rent for Quarters	Rs.	0	0	0
Rent for Rest House	Rs.	0	0	0
Entartainment Tax	Rs.	0	0	8,367,969.30
Stamp Fees	Rs.	8,049,591.00	2,702,265.13	0
Fine from Courts	Rs.	23,932,408.20	1,728,500.01	11,500.00
Vehicle and Animal - Licence fee	Rs.	0	0	0
-Trade License		0	0	0
-Advertisement fee		0	0	0
-Service fee		0	0	0
-Others		0	0	0
Property Tax		0	0	0
1. Commercial	Rs.	0	0	0
2. Residental	Rs.	0	0	0
Indusries	Rs.	0	0	0
Business	Rs.	0	0	0
Registerd under Local Authorities	Rs.	0	0	0
Others		0	0	0

Source : Source : Department of Local Government, NP

Revenue of Local Authorities
Table 2.5.3. Mullaitivu District

Description	Local Authorities			
	Maritimepattu PS	Puthukkudiyiruppu PS	Manthai East PS	Thunukkai PS
	Rs.	Rs.	Rs.	Rs.
Revenue Collected bu Local Authorities with a breakup				
1. Rate and Tax	441,222.50	223.70	0	0
2. Rent	16,761,853.60	17,788.14	259,144.80	560,700.00
3. Trade Licence	2,328,704.00	6,805.05	361,379.04	319,000.00
4. Service Charge	3,831,607.17	1,564.33	4,015,286.84	555,150.00
5. Fines and penalties	9,754,873.92	319.44	15,273.00	10,000.00
6. Other Revenue	5,964,659.96	10,126.76	2,428,951.92	3,955,321.81
7. Revenue Grant	35,696,713.97	28,773.15	0	18,425,679.92
8. Grant	7,670,804.47	20,789.39	14,905,697.49	0
Deposit	13,125,775.45	13,179.08	852,890.83	2,425,151.44
Market stalls Income	0	0	563,900.00	662,000.00
Market Tender for other Business	0	0	0	1,483,730.00
Rent for Quarters	0	0	0	0
Rent for Rest House	0	0	0	0
Entartainment Tax	0	0	0	0
Stamp duties	3,277,890.00	1,419.31	23,000.00	254,034.00
Fine from Courts	9,242,549.96	20,716.35	8,235,349.88	2,491,750.07
Vehicle and Animal - Licence fee	0	0	73,255.00	9,500.00
-Trade License	0	0	0	319,000.00
-Advertisement fee	0	0	0	27,250.00
-Service fee	0	0	0	445,000.00
-Others	0	0	0	0
Property Tax	0	0	0	0
1. Commercial	0	0	0	0
2. Residental	0	0	0	0
Indusries	0	0	0	0
Business	0	0	0	0
Registerd under Local Authorities	0	0	0	0
Others	0	0	0	0

Source : Department of Local Government, NP

Revenue of Local Authorities
Table 2.5.4 Mannar District

Description	Unit	Local Authorities				
		Mannar Urban Council	Mannar Pradeshiya Sabha	Manthai West Pradeshiya Sabha	Musali Pradeshiya Sabha	Nanattan Pradeshiya Sabha
Revenue Collected by Local Authorities with a breakup						
1. Rate and Tax	Rs.	15,414,582.26	166,082.48	0	0	599,480.00
2. Rent	Rs.	30,636,082.84	6,805,379.77	5,371,317.79	5,268,494.00	3,681,100.00
3. Trade Licence	Rs.	1,379,159.50	1,431,725.00	837,950.00	566,371.00	554,457.20
4. Service Charge	Rs.	5,408,252.00	925,170.00	8,032,483.00	2,069,121.00	364,779.50
5. Fines and penalties	Rs.	327,837.94	7,507,839.66	145,749.06	0	125,116.02
6. Other Revenue	Rs.	1,694,524.08	1,083,921.50	317,885.84	381,864.00	23,428,432.76
7. Revenue Grant	Rs.	42,611,919.20	36,116,774.48	28,095,966.71	0	28,706,615.46
8. Grant	Rs.	3,037,783.54	23,838,920.88	22,509,914.33	24,846,485.00	40,146,339.83
Deposit	Rs.	2,210,579.49	18,467,971.54	3,871,677.46	3,946,464.00	4,350,628.99
Market stalls Income	Rs.	3,770,108.00	719,160.00	620,273.72	0	0
Market Tender for other Business	Rs.	669,220.00	2,671,784.73	0	0	0
Rent for Quarters	Rs.	584,660.14	21,000.00	0	0	0
Rent for Rest House	Rs.	0	0	0	0	0
Entartainment Tax	Rs.	94,003.00	3,000.00	0	0	0
Stamp Fees	Rs.	17,379,025.53	18,568,942.97	3,155,377.50	1,648,180.00	1,782,435.60
Fine from Courts	Rs.	1,495,401.00	1,207,484.00	3,953,504.00	2,238,552.00	1,274,450.00
Vehicle and Animal -Licence fee	Rs.	9,060.00	22,310.00	1,280.00	0	0
-Trade License	Rs.	0	760,500.00	0	0	0
-Advertisement fee	Rs.	0	648,915.00	238,350.00	0	0
-Service fee	Rs.	0	901,200.00	0	0	0
-Others	Rs.	0	0	0	0	0
Property Tax	Rs.	10,460.00	31,928.48	0	0	0
1. Commercial	Rs.	1,306.00	0	0	0	0
2. Residental	Rs.	8,821.00	31,928.48	0	0	0
Indusries	Rs.	0	0	0	0	0
Business	Rs.	0	0	0	0	0
Registerd under Local Authorities	Rs.	0	0	0	0	0
Others	Rs.	0	1,452,923.30	0	0	0

Source : Department of Local Government, NP

Revenue of Local Authorities
Table 2.5.5 Vavuniya District

Description	Unit	Urban Council, Vavuniya	Vavuniya South Tamil Pradeshiya Sabha	Vavuniya South Sinhala Pradeshiya Sabha	Vavuniya North Pradeshiya Sabha	Vengalacheddikulam Pradeshiya Sabha
Revenue Collected by Local Authorities with a breakup						
1. Rate and Tax	Rs.	22,262,046.64	3,242,656.00	0	0	0
2. Rent	Rs.	13,707,672.81	104,600.00	489,018.75	6,469,201.00	5,888,846.54
3. Trade Licence	Rs.		2,305,730.00	1,149,200.00	342,816.00	170,855.00
4. Service Charge	Rs.	4,527,071.90	7,257,621.99	1,339,997.50	728,870.37	1,369,358.50
5. Fines and penalties	Rs.	2,914,360.30	334,866.36	9,430.00	3,959.00	45,355.57
6. Other Revenue	Rs.	19,720,823.81	4,976,488.38	1,101,812.05	5,376,500.13	2,583,863.42
7. Revenue Grant	Rs.	68,754,834.68	33,454,923.51	20,348,564.93	0	25,482,565.65
8. Grant	Rs.	11,794,389.34	53,107,399.07	0	0	15,890,794.66
Deposit (FD)	Rs.	159,933,445.99	38,330,554.31	38,650,699.20	0	22,225,400.27
Market stalls Income	Rs.	15,685,420.41	2,261,525.63	160,680.00	1,156,201.00	3,334,611.12
Market Tender for other Business	Rs.	5,616,385.00	0	0	0	0
Rent for Quarters	Rs.	324,590.00	0	0	0	0
Rent for Rest House	Rs.	567,352.56	0	771,176.23	0	0
Entertainment Tax	Rs.	1,121,943.39	0	0	0	0
Stamp Fees	Rs.	19,201,681.60	5,000,000.00	300,000.00	150,000.00	500,000.00
Fine from Courts	Rs.	14,312,818.00	9,354,988.00	2,520,619.00	5,572,969.00	3,625,685.00
Vehicle and Animal - Licence fee	Rs.	75,000.00	6,830.00	0	41,350.00	0
-Trade License	Rs.	1,491,757.27	0	0	409,000.00	742,300.00
-Advertisement fee	Rs.	2,509,044.19	1,154,608.46	655,900.00	1,183,076.00	314,700.00
-Service fee	Rs.	0	0	0	0	0
Property Tax	Rs.	22,262,046.64	0	0	0	0
1. Commercial	Rs.	0	1,897,962.04	0	0	0
2. Residental	Rs.	0	1,344,693.96	0	0	0
Indusries	Rs.	0	0	0	0	0
Business	Rs.	0	0	0	0	0
Registerd under Local Authorities	Rs.	0	0	0	0	0
Others	Rs.	0	1,359.00	67,497,097.66	0	0

Source : Source : Department of Local Government, NP

Table 2.6 Places of Worships by Ds Divisions, NP – 2018

District	DS Division	Hindu Temple	Church	Mosque	Buddhist Temples
Jaffna	Delft	23	13	0	0
	Islands South	134	14	3	2
	Islands North	54	32	0	0
	Karainagar	70	6	0	0
	Jaffna (MC Area of Jaffna + Nallur)	188	25	11	1
	Nallur	298	12	0	0
	Valikamam South West	125	35	0	1
	Valikamam West	198	20	0	0
	Valikamam South	158	18	0	0
	Valikamam North	90	22	0	1
	Valikamam East	220	45	0	0
	Thenmaradchi	403	13	1	2
	Vadamaradchchi South West	111	9	0	0
	Vadamaradchchi North	266	29	1	0
	Vadamaradchchi East	131	24	0	0
	Sub Total	**2469**	**317**	**16**	**7**
Kilinochchi	Karachchi	146	55	5	1
	Kandawalai	94	12	0	0
	Poonakary	221	38	2	0
	Pachchilaipalli	44	18	0	0
	Sub Total	**505**	**123**	**7**	**1**
Mannar	Mannar	41	73	22	3
	Nanattan	44	47	6	2
	Musali	8	3	36	1
	Manthai West	48	71	15	0
	Madhu	34	16	4	1
	Sub Total	**175**	**210**	**83**	**7**
Mullaithivu	Puthukkudiyiruppu	72	38	0	0
	Thunukkai	36	17	0	0
	Maritimepattu	56	39	7	2
	Oddusuddan	157	9	1	1
	Manthai East	55	12	0	0
	Welioya	0	0	6	0
	Sub Total	**376**	**115**	**14**	**3**
Vavuniya	Vavuniya	196	95	9	1
	Vavuniya South	4	1	0	27
	VengalaCheddikulam.	81	19	22	0
	Vavuniya North	100	4	0	10
	Sub Total	**381**	**119**	**31**	**38**

Source : Department of Local Government, NP

Table 2.7 Details of Community Based Organizations by Ds Divisions, NP - 2018

District	DS Division	Rural Development Socities	Women Rural Development Socities	Women Development Centres	Youth Clubs	Sports Clubs	Sports Training Centres	Community Center	Pre school
Jaffna	Delft	7	6	0	6	6	0	9	6
	Islands South	23	16	0	0	28	0	53	33
	Islands North	13	15	1	17	17	2	28	18
	Karainagar	16	10	3	13	12	0	13	15
	Jaffna	22	54	26	45	44	2	73	51
	Nallur	14	22	10	23	19	2	51	60
	Valikamam South West	23	26	28	40	31	2	88	58
	Valikamam West	23	21	0	26	28	0	89	55
	Valikamam South	20	20	1	31	36	0	57	55
	Valikamam North	47	34	0	0	16	0	79	37
	Valikamam East	34	38	18	32	45	2	126	89
	Thenmaradchi	45	52	0	42	36	0	227	85
	Vadamaradchchi South We	27	32	15	39	44	2	89	4
	Vadamaradchchi North	24	49	0	40	52	0	72	64
	Vadamaradchchi East	23	0	23	28	0	46	29	
	Sub Total	**361**	**395**	**125**	**382**	**414**	**58**	**1083**	**630**
Kilinochch	Karachchi	80	70	0	35	38	0	49	102
	Kandawalai	26	26	0	17	14	0	15	39
	Poonakary	40	41	20	28	26	0	31	55
	Pachchilaipalli	25	20	20	21	16	1	23	30
	Sub Total	**171**	**157**	**40**	**101**	**94**	**1**	**118**	**226**
Mannar	Mannar	78	60	31	52	46	2	28	0
	Nanattan	68	67	1	37	30	0	16	40
	Musali	31	9	0	26	19	0	13	0
	Manthai West	35	35	0	28	21	1	27	0
	Madhu	27	24	0	20	18	1	3	0
	Sub Total	**239**	**195**	**32**	**163**	**134**	**4**	**87**	**40**
Mullaithivu	Puthukkudiyiruppu	37	36	-	23	26	0	34	48
	Thunukkai	20	20	20	20	10	0	20	20
	Maritimepattu	56	53	1	46	46	1	47	61
	Oddusuddan	32	32	1	26	15	0	21	47
	Manthai East	18	17	0	9	10	0	19	22
	Welioya	0	0	0	0	0	0	0	0
	Sub Total	**163**	**158**	**22**	**124**	**107**	**1**	**141**	**198**
Vavuniya	Vavuiya	172	120	6	1	56	0	118	15
	VengalaCheddikulam.	52	45	1	23	25	0	50	43
	Vavuniya North	36	38	0	19	24	0	41	40
	Vavuniya South	46	43	6	21	20	0	28	20
	Sub Total	**306**	**246**	**13**	**64**	**125**	**0**	**237**	**118**

Source : Department of Local Government, NP

Table 2.8 Administrative structure of local government by DS Division, NP

District :- Jaffna

D.S.Division	Local Government Institutions			
	Municiple Council	Urban Council	Pradeshiya Saba	Pradeshiya Saba Sub Office
Jaffna	Jaffna MC			
Delft			Delft Pradeshiya Sabha	0
Islands South			Velanai Pradeshiya Sabha	5
Islands north			Kayts Pradeshiya Sabha	4
Karainagar			Karainagar Pradeshiya Sabha	2
Nallur			Nallur Pradeshiya Sabha	2
Valikamam South West			Vali South West Pradeshiya Sabha	4
Valikamam West			Vali West Praseshiya Sabha	4
Valikamam South			Vali South Pradeshiya Sabha	3
Valikamam North			Vali North Pradeshiya Sabha	4
Valikamam East			Vali East Pradeshiya Sabha	5
Thenmaradchi		Chavakachcheri Urban Council	Chavakachcher Pradeshiya Sabha	6
Vadamaradchchi South West		Valvettithurai Urban Council	Vada South West Pradeshiya Sabha	3
Vadamaradchchi North		Valvettithurai Urban Council & Point Pedro Urban Council	Point Pedro Pradeshiya Sabha	0
Vadamaradchchi East				3
Total	**1**	**3**	**13**	**45**

District :- Kilinochchi

D.S.Division	Local Government Institutions			
	Municiple Council	Urban Council	Pradeshiya Saba	Pradeshiya Saba Sub Office
Karachchi	-	-	Karachchi PS	2
Pachchilaippalli	-	-	Pachchilapalli PS	3
Poonakary	-	-	Poonakary PS	3
Total	**-**	**-**	**3**	**8**

Source:- Department of Local Government

District :- Mullaitivu

D.S.Division	Local Government Institutions			
	Municiple Council	Urban Council	Pradeshiya Saba	Pradeshiya Saba Sub Office
Puthukkudiyiruppu /Oddusuddan	-	-	Puthukkudiyiruppu PS	**3**
Thunukkai	-	-	Thunukkai PS	-
Pandiyankulam	-	-	Manthai East PS	-
Maritimepattu/Welioja	-	-	Maritimepattu PS	5
Total			**4**	**8**

District :- Mannar

D.S.Division	Local Government Institutions			
	Municiple Council	Urban Council	Pradeshiya Saba	Pradeshiya Saba Sub Office
Mannar Town	-	Mannar UC	Mannar PS	6
Nanattan	-	-	Nanattan PS	3
Manthai West	-	-	Manthai West PS	3
Madhu	-	-		1
Musali	-	-	Musali PS	2
Total	**-**	**1**	**4**	**15**

District :- Vavuniya

D.S.Division	Local Government Institutions			
	Municiple Council	Urban Council	Pradeshiya Saba	Pradeshiya Saba Sub Office
Vavuniya	-	Vavuniya UC	-	-
Vavuniya South	-	-	Vavuniya South Sinhala PS, Vavuniya South Tamil PS	5
Vengalachcheddikulam	-	-	Vengalachcheddikulam PS	1
Vavuniya North	-	-	Vavuniya North PS	3
Total	-	**1**	**4**	**9**

Source : Department of Local Government, NP

Table 2.9 Registered Commercial Places by DS Division, NP - 2018

District	DS Divisions	Retail Shops	Restaurant and Canteen	Textile and Footwear	Meat, Fish and Vegetable	Dispensary and Pharmacy	Wood and Iron Furniture	Electrical Items
Jaffna	Delft	18	2	1	1	0	0	1
	Islands South	112	12	2	8	0	0	0
	Islands North	9	18	6	2	1	7	1
	Karainagar	77	9	2	2	4	9	0
	Jaffna	182	178	60	31	54	17	57
	Nallur	246	58	31	16	11	46	9
	Valikamam South West	198	48	25	32	28	36	19
	Valikamam West	301	53	20	56	19	58	18
	Valikamam South	244	68	69	30	36	123	23
	Valikamam North	285	58	55	12	20	5	14
	Valikamam East	125	67	43	14	17	61	21
	Thenmaradchi	280	63	44	11	17	67	7
	Vadamaradchchi South West	5	33	58	8	9	23	16
	Vadamaradchchi North	228	80	44	9	8	18	2
	Vadamaradchchi East	122	7	1	1	2	2	1
Kilinochchi	Karachchi	438	119	141	154	32	1	87
	Pachchilaipalli	60	5	4	5	1	3	4
	Kandawala	87	34	21	30	3	0	16
	Poonakary	210	30	18	7	0	0	10
Mullaitivu	Maritimepattu	235	53	58	84	6	7	12
	Thunukkai	1	5	7	8	1	5	4
	Manthai East	58	9	0	0	0	6	0
	Oddusuddan	182	26	22	14	1	7	11
	Puthukkudiyiruppu	206	25	18	4	1	11	7
Vavuniya	Vavuniya	60	132	62	116	27	92	46
	Vavuniya South	131	21	0	15	1	2	0
	Vengalacheddikkulam	85	54	7	9	9	16	4
	Vavuniya North	19	26	4	8	2	13	5
Mannar	Mannar	171	126	38	46	7	15	0
	Madhu	0	10	0	5	1	7	0
	Manthai West	0	23	0	35	2	5	1
	Nanaddan	0	40	12	17	2	11	10
	Musali	55	0	3	10	1	4	0

Source : Department of Local Government, NP

Registered Commercial Places by DS Division, NP - 2018
Cont …

Districts	DS Divisions	Grocery Goods	Building Materials and Plants	Liquor Shops	Jewellery	Books and Stationary	Spare parts of Motor Vehicles	Others
Jaffna	Delft	16	1	0	0	0	0	0
	Islands South	0	0	0	0	0	0	0
	Islands North	106	4	8	1	2	2	64
	Karainagar	0	7	0	0	0	0	0
	Jaffna	0	37	13	123	54	77	1,395
	Nallur	300	40	5	13	12	18	412
	Valikamam South West	185	29	2	16	14	17	757
	Valikamam West	241	27	5	7	11	12	219
	Valikamam South	233	62	4	29	31	19	864
	Valikamam North	73	30	Nil	6	11	21	383
	Valikamam East	301	57	4	7	36	58	282
	Thenmaradchi	53	42	4	28	6	8	231
	Vadamaradchchi South West	29	30	12	22	8	23	440
	Vadamaradchchi North	104	16	1	29	12	7	355
	Vadamaradchchi East		6	0	0	0	0	87
Kilinochchi	Karachchi	258	68	2	30	32	37	694
	Pachchilaipalli	94	8	5	3	2	3	150
	Kandawala	105	12	1	3	10	6	141
	Poonakary	138	9	0	9	9	3	0
Mullaitivu	Maritimepattu	235	35	0	22	13	7	339
	Thunukkai	43	6	1	2	1	34	166
	Manthai East	23	6	1	0	0	0	68
	Oddusuddan	15	17	1	2	1	3	157
	Puthukkudiyiruppu	18	20	2	10	5	9	170
Vavuniya	Vavuniya	957	71	16	35	33	64	847
	Vavuniya South	131	5	0	0	22	0	10
	Vengalacheddikkulam	178	11	5	0	2	3	123
	Vavuniya North	54	33	1	1	4	15	103
Mannar	Mannar	287	19	7	22	11	32	91
	Madhu	42	6	0	0	0	0	70
	Manthai West	62	13	1	0	0	1	74
	Nanaddan	85	12	2	5	8	14	45
	Musali	50	9	0	0	3	2	35

Source : Department of Local Government, NP

Table 2.10 Ayurvedic medical facilities by DS Division, NP - 2018

Districts	DS Divisions	No of Ayurvedic hospitals / Centers	No of Ayurvedic Doctors	Other Office Staff	No of Indoor Patients
Jaffna	Delft	1	1	1	1,200
	Islands South	3	4	6	0
	Islands North	2	1	1	4,047
	Karainagar	0	0	1	0
	Jaffna	9	10	9	0
	Nallur	3	3	2	11,638
	Valikamam South West	1	1	2	0
	Valikamam West	3	2	2	10,588
	Valikamam South	2	2	4	0
	Valikamam North	3	2	3	0
	Valikamam East	5	2	3	0
	Thenmaradchi	4	2	3	11,910
	Vadamaradchchi South West	3	3	3	0
	Vadamaradchchi North	1	1	2	634
	Vadamaradchchi East	1	1	1	233
Kilinochchi	Karachchi	2	2	5	6,436
	Kandawalai	1	1	1	2,266
	Pachchilaipalli	2	2	3	11,280
	Poonakary	3	3	3	10,167
Mullaitivu	Maritimepattu	1	1	1	3,330
	Thunukkai	1	1	2	1,122
	Manthai East	1	1	1	3,480
	Oddusuddan	2	2	2	204
	Puthukkudiyiruppu	0	0	0	0
Vavuniya	Vavuniya	5	3	7	1,500
	Vavuniya South	1	1	0	138
	Vengalacheddikkulam	2	2	2	0
	Vavuniya North	2	2	2	3,109
Mannar	Mannar	1	1	1	0
	Madhu	0	0	0	0
	Manthai West	1	1	1	0
	Nanattan	1	1	1	0
	Musali	1	1	2	0

Source : Department of Local Government, NP

Table 2.11 Detail of street lamps by Local Authorities, NP - 2018

District :- Jaffna District

S.No	Name of Local Authority	Available Upto 2018	During 2019	Total Lamps	Additional Needed
1	Jaffna Municipal Council	4,757	1,026	5,783	1,000
2	Chavakachcheri Urban Council	870	315	1,185	-
3	Valikamam West Pradeshiya Sabha	174	657	831	299
4	Point Pedro Urban Council	446	100	546	300
5	Valikamam East PS	873	-	873	-
6	Valikamam South Pradeshiya Sabha, Chunnakam	2,754	-	2,754	-
7	Nallur pradeshiya Sabha	684	772	1,456	350
8	Valvetithurai Urban Council	248	-	248	250
9	Point Pedro Ps	1,591	-	1,591	150
10	Vadamaradchchi South West	200	400	600	400
11	Valikamam SouthWest Pradeshiya Sabha	1,187	1,220	2,407	2,000
12	Velanai PS	1,650	106	1,756	-
13	Kayts Pradeshiya Sabha	440	40	480	2,065
14	chavakachcheri pradesiyasabha kodikamam	1,942	382	2,324	300

District :- Kilinochchi District

S.No	Name of Local Authority	Available Upto 2018	During 2019	Total Lamps	Additional Needed
1	Karachchi	168	287	455	1,500
2	Pachchilaippalli	156	112	268	1,568
3	Poonakary	350	-	350	220

District :- Mullaitivu District

S.No	Name of Local Authority	Available Upto 2018	During 2019	Total Lamps	Additional Needed
1	Maritimepattu Pradeshiya Sabha	853	-	853	120
2	Puthukkudiyiruppu Pradeshiya Sabha	886	-	886	5,000
3	Thunukkai Pradeshiya Sabha	255	255	255	322
4	Manthai East Pradeshiya Sabha	148	-	148	180

District :- Mannar District

S.No	Name of Local Authority	Available Upto 2018	During 2019	Total Lamps	Additional Needed
1	Mannar Urban Council	1,350	350	1,700	300
2	Mannar Pradeshiya Sabha	1,465	550	2,015	600
3	Manthai West Pradeshiya Sabha	1,311	161	1,472	500
4	Musali Pradeshiya Sabha	345	281	626	500
5	Nanattan Pradeshiya Sabha	1,404	152	1,556	1,150

Source : Department of Local Government, NP

District :- Vavuniya District

S.No	Name of Local Authority	Available Upto 2018	During 2019	Total Lamps	Additional Needed
1	Vavuniya Urban council	1,039	260	1,299	1,000
2	Vavuniya South Tamil	284	-	284	1,000
3	Vavuniya South Sinhala	913	-	913	500
4	Vavuniya north	401	352	753	-
5	Vengalachedikkulam pradeshiya saba	480	-	-	-

Source : Department of Local Government, NP

Table 2.12 Details of Attractive Tourist Places by District, NP - 2018

District : Jaffna

S.No.	Location of Tourist Place	Distance from Capital City of District	Important of the Place
1	Nallur Temple	2.44km	Religious Place
2	Old Park	2.04km	Entertaintment Place
3	Public library	0.51km	Historical Place
4	Museum	1.80km	Historical Place
5	Manthiri manai of king of sankiliyan	3.60km	Historical Place
6	Jumuna lagoon	3.80km	Historical Place
7	pannai beach	1.15km	Entertaintment Place
8	Buddist temple- Naga vikarai	0.97km	Religious Place
9	jaffna fort	0.63km	Historical Place
10	Veeramakali amman temple	1.96km	Religious Place
11	Periya kovil- Kurunagar	2.63km	Religious Place
12	Chavakachcheri beach	1Km	Natural beautiful place
13	Uthayasoorian Beach-Thumpalai	34.00 km	Natural sand beach area
14	Old Light House	34.00 km	Old light house built in 1940 year
15	Nilavarai Well	16Km	Deep well
16	Akkarai Beach	25Km	Beautiful Beach
17	Pokkanai Spring	7Km	Natural Spring
18	Kantharodai Tourism	12Km	Ancient historical place
19	Ariyalai	2 Km	Ariyalai Beach
20	Kerudavil Mandabakkadu	30 Km	Under ground cave
21	Kanthavanam Murugan Kovil	32 Km	Famous Temple
22	Vallipuram Temple	34 Km	Famous Temple
23	Manatkadu Beach	38 Km	Famous Beach
24	Manatkadu casuarina Forest	38 Km	Forest
25	Chundikulam Sanctuary	86 Km	Famous Sanctuary
26	Singanagar	34 Km	The famous caital city of Kingdom
27	Nagarkovil Nagathampiran kovil	52 Km	The Famous temple
28	Alvai Muthumariamman Temple	30 Km	The Famous temple
29	St Pilip Neris Church	60 Km	The Famous Church
30	Pullavelli Anthoniyar Church	65 Km	The Famous Church
31	Kappalenthi matha thevalayam	80 Km	The Famous Church
32	Sampilthurai	Jaffna-Mathagal	Sangamiththa Memorial belong to Sampilthurai Village
33	Kankesanthurai	18 Km	Thalsevana
34	Keerimalai	17 Km	Keerimalai Naguleswaram

35	Velanai		Mandaithivu , Chaddy , Nainathivu
36	St.Antony Church	450m	This Church has been declered as a heritage property
37	Iyanar Kovil	12.45Km (Analaitivu Island)	Famous Temple
38	Fort Hamnehiel	1.36Km	Built by Portuguese
39	Urundi	2.64Km	using coral and sand stone
40	Sinnamadu Matha	5.4Km	A famous pilgrimage site for Catholics
41	St.James Church	250m	Oldest church which was built by portuguese
42	Habour	200m	used for trade purpose by portuguese, dutch & british
43	Puliyantivu Nageswaran	15.35Km	Famous Temple
44	Analaitivu south sea site	13km (Analaitivu Island)	Natural coral rocks & light house are here
45	Delft Manaltharai Beach	Delft	
46	Queen Tower	Delft	
47	Pigeon Cage	Delft	
48	Horse	Delft	
49	Baobab Tree	Delft	
50	Dutch Fort	Delft	
51	Vediyarasan Fort	Delft	
52	Horses Stables	Delft	
53	Marunthukerny	Delft	
54	Growing stone	Delft	
55	Palmyrah tree with 14 branches	Delft	

District : Kilinochchi

S.No.	Location of Tourist Place	Distance from Capital City of	Important of the Place
1	Poonakary-Mannitthalai	25km	Beach
2	Pachchilaippalli	….	…..
3	Karachchi Vannerikkulam	28Km	Natural Place
4	Kandawalai -Sundikulam	22Km	Birds sanctuary
5	Karachchi Maruthanakar	2Km	Natural Place

Source : Department of Local Government, NP

District : Mullaitivu

S.No.	Location of Tourist Place	Distance from Capital City of	Important of the Place
1	Addaikulam Children Park	35Km	Near the Addaikulam
2	Katsilaimadu Children Park	30 Km	Historical Area
3	Thirumurikandy Temple	90 Km	Raditional Temple
4	Mullaitivu Sea site	1 Km	Important of the tourist Place at Marritimepattu Division

District : Mannar

S.No.	Location of Tourist Place	Distance from Capital City of	Important of the Place
1	Keeri Beach	5KM	Beach
2	Fort	500M	Historical Place
3	Baobab tree	1 KM	Historical Place
4	Thalai Mannar Beach	35 Km	Costel park
5	Pesalai Beach	15 Km	Costel park
6	Thirukethiswaram Temple	8.5 Km	Temple
7	Vidathalthivu Harbour	25 Km	Harbour
8	Madhu Church	37 Km	Church
9	Thekkam, Madhu road	45 Km	There is a hagging bridge over the Malvathu Oya. And natural Tourist Place
10	Musali pradeshiya sabha	20 km	Alli rany fort

District : Vavuniya

S.No.	Location of Tourist Place	Distance from Capital City of	Important of the Place
1	UC park		Conservation of plant Species & Entertainment
2	Children park	1 Km	Entertainment
3	Museum		Cultural information
4	Sivan kovil	4 Km	Hindu religious place
5	Buddist temple	1 Km	Buddist religious place
6	Vavuniya farm	5 Km	Farming information
7	Nature Tourism Spot -Kalnaddinakulam	9.8 Km	For spending leisure time
8	Palani Murugab Kovil - Sithamparapuram	12.5 Km	Worship place which is situated in mountain
9	Potkovil - Palamoddai , Omanthai	20 Km	Worship place which is situated in forest side
10	Kalvaary Church - Periyakomarasankulam	10.5 Km	Worship place which is situated in mountain
11	Nathamitthragama	25	statue
12	Himbulakala Rock	18	Rock
13	Erapothana Tank	23	Tank
14	Madukandha Temple	7	Temple
15	Kallaru aruviththottam menikfarm	25	

Source : Department of Local Government, NP

Table 2.13 Accommodation facilities of Tourist Hotels, NP - 2018

District : Jaffna

S.No	Name of Hotel	Grade/Star	No of AC Rooms	No of Non Ac Rooms	Conference Hall facilities Sq.feet	No of Customer Stayed				No of Staff	
						2015	2016	2017	2018	Male	Female
1	Daisy Villa	-	-	-	-	-	-	-	-	-	-
2	City Lodge	-	-	-	-	-	-	-	-	-	-
3	PJ Hotel, Achchuvely Road, Avarangal	-	Double Rooms-14	-	-	400	600	650	600	12	2
			Trible Rooms-03	-							
			Family Rooms-02	-							
4	Pirunthavan Viduthy	…	8	3	…	…	…	…	150	1	..
5	Luxmy Mahal	…	…	…	…	…	…	…	240	3	1
6	Peacock Holiday Inn	…	5	1	…	…	…	…	65	1	…
7	Sinnathampy Loganathan	…	5	3	…	…	400	600	…	1	…
8	Cream Palace	…	5	5	…	…	…	500	700	…	1
9	Fox Resores	…	28	…	…	…	…	…	1235	35	4
10	Poopalasingam Yarl Rest	…	5	1	…	…	…	170	150	1	1
11	R & B Guest house	…	6	5	…	190	205	200	300	1	…
12	Malaragam Viduthy	…	4	5	…		…	…	35	2	…
13	Yarushan INN Viduthy	…	5	…	…		…	41	66	2	…
14	Thinnai Hotel	…	39	…	2400 sq		…	5687	9623	80	14
15	Bright Inn	…	19	…	…	137	143	150	160	4	2
16	A.K. Luxury (pvt) ltd	…	7	…	…	…	…	…	…	1	1
17	yarl Beach Hotel										
18	Rajco Hotel										
19	Private Bus Services	13	17		30		1		30	26	
20	Sanjay hotel		3	3		20	42	38	63	1	1
21	Honeymoon hotel		2	5		35	60	70	85	1	
22	Spn hotel	B grade	3	3		68	53	24	62	2	
23	Params lodge		2	3		35	42	36	53	2	
24	Sanjay hotel		3	3		20	42	38	63	1	1
25	Honeymoon hotel		2	5		35	60	70	85	1	

26	Spn hotel	B grade	3	3		68	53	24	62	2	
27	Params lodge		2	3		35	42	36	53	2	

District : Kilinochchi

S.No	Name of Hotel	Grade/Star	No of AC Rooms	No of Non Ac Rooms	Conference Hall facilities Sq.feet	No of Customer Stayed				No of Staff	
						2015	2016	2017	2018	Male	Female
1	Friends Inn	Grade B	14	14	90 x 30					5	5
2	K.K Resturent		3	4	100 x 40					4	2
3	A.H.M Rest			16						2	
4	A.K.R Rest	Grade B	8	7						5	
5	BOOBI Rest		3	1							1
6	Barathy Rest		9		90 x 25					1	3
7	Antany Hotel		7	2						1	1
8	Lotus Hotel		10	10						2	6
9	Thangam Lodge			8							2
10	Iyappa Rest				70 x 35						
11	Atna Hotel		3	4						1	
12	Masu Lodge			10						1	
13	Raj Hotel		2	9						2	
14	Shoolaivanam		16	16	30 x 25	1095	856	577	472	5	5
15	Star Hotel		6								
16	Raj Hotel		12								

District : Mullaitivu

S,No	Name of Hotel	Grade/Star	No of AC Rooms	No of Non Ac Rooms	Conference Hall facilities	No of Customer Stayed				No of Staff	
						2015	2016	2017	2018	Male	Female
	Rajh Restorant		5		-						
	Ocean Park Resort		21		320				120	7	8
	Daffodil Hotel		5		_				100	3	1
1	KDK Restorant		6		-						

District : Mannar

S,No	Name of Hotel	Grade/Star	No of AC Rooms	No of Non Ac Rooms	Conference Hall facilities	No of Customer Stayed				No of Staff	
						2015	2016	2017	2018	Male	Female
1	Julie reception	A	9	0	2	770	800	820	850	4	-
2	K.Mahendran (Pearl rest)	A	0	3	1	-	-	-	204	1	-
3	J.C.Antony charles cross (AGAPE Hotel)	A	18	0	1	-	-	-	175	1	2
4	Aathi Hotel	A	3	2	-	-	-	-	50	1	2
5	3J Restaurant	A	2	4	1	-	-	252	378	2	-
6	Ahash Hotel	A	15	0	2	725	788	825	857	6	2
7	M..N.A.Nuzair	A	2	3	1	210	120	207	182	2	-
8	Mananr Guest House	C	17	3	1	120	210	270	285	3	4
9	Sea Horse Rest In	C	7	4	1	103	130	223	271	2	-
10	Gate Way Rest House	C	4	3	1	182	213	362	279	2	1
11	Golden Rest House	C	8	3	1	129	182	147	213	2	-
12	Royal Rest House	C	6	4	2	210	267	312	315	2	1
13	Nelson Guest House	C	2	8	-	210	250	230	220	1	-
14	Palmyrah garden		22							3	4

District : Vavuniya

S,No	Name of Hotel	Grade/Star	No of AC Rooms	No of Non Ac Rooms	Conference Hall facilities	No of Customer Stayed				No of Staff	
						2015	2016	2017	2018	Male	Female
1	Pules		6	8	1	563	628	720	682		
2	Nilli star										
3	Thampa Turest otel										
4	Oviya	2 stars	33		3	606	1922	2690	2992		
5	Rajam Guest house	C	3	3	Available					4	2

Source : Department of Local Government, NP



Population

Chapter - 03



Table 3.1 Population by Age and Gender, NP - 2018

S.No	District	0-04		05-09		10-14		15-19		20-24		25-29		30-34		35-39		40-44		45-49		50-54		55-59		>=60		Sub Total		Total
		Male	Female	Male	Female	Male	Female	Male	Female	Male	Female	Male	Female	Male	Female	Male	Female	Male	Female	Male	Female	Male	Female	Male	Female	Male	Female	Male	Female	Male & Female
1	Jaffna	18,430	18,849	22,938	23,566	22,228	23,029	23,859	24,073	23,759	24,386	25,292	25,834	23,704	23,351	21,879	22,136	18,253	19,750	17,749	19,699	16,341	19,093	17,417	19,970	46,552	53,356	**298,401**	**317,092**	**615,493**
2	Kilinochchi	4,430	4,707	5,425	5,704	5,548	5,808	5,467	5,571	5,443	5,715	5,520	5,790	5,609	5,816	5,564	5,863	5,154	5,424	4,861	5,193	4,616	4,969	4,525	4,890	8,102	8,845	**70,264**	**74,295**	**144,559**
3	Mullaitivu	3,418	4,657	3,625	3,769	3,768	3,857	4,236	4,254	5,326	5,415	7,254	7,348	8,547	8,412	7,681	7,692	8,214	7,936	4,587	4,620	4,821	5,017	3,144	4,281	2,254	2,490	**66,875**	**69,748**	**136,623**
4	Mannar	8,119	8,017	6,189	6,270	6,480	7,008	6,780	6,817	6,229	6,512	6,245	6,517	5,974	6,373	5,669	6,033	5,499	5,595	4,908	5,182	4,567	4,993	4,552	4,452	9,418	9,758	**80,629**	**83,527**	**164,156**
5	Vavuniya	5,955	6,308	6,683	6,928	6,976	7,184	8,027	8,307	8,463	8,719	7,695	7,851	7,270	7,623	7,139	7,451	6,461	7,029	5,977	6,400	5,534	5,986	5,055	5,480	9,274	9,847	**90,509**	**95,113**	**185,622**
6	**Total**	**40,352**	**42,538**	**44,860**	**46,237**	**45,000**	**46,886**	**48,369**	**49,022**	**49,220**	**50,747**	**52,006**	**53,340**	**51,104**	**51,575**	**47,932**	**49,175**	**43,581**	**45,734**	**38,082**	**41,094**	**35,879**	**40,058**	**34,693**	**39,073**	**75,600**	**84,296**	**606,678**	**639,775**	**1,246,453**

Source:- District Secretariats, NP

Graph - III

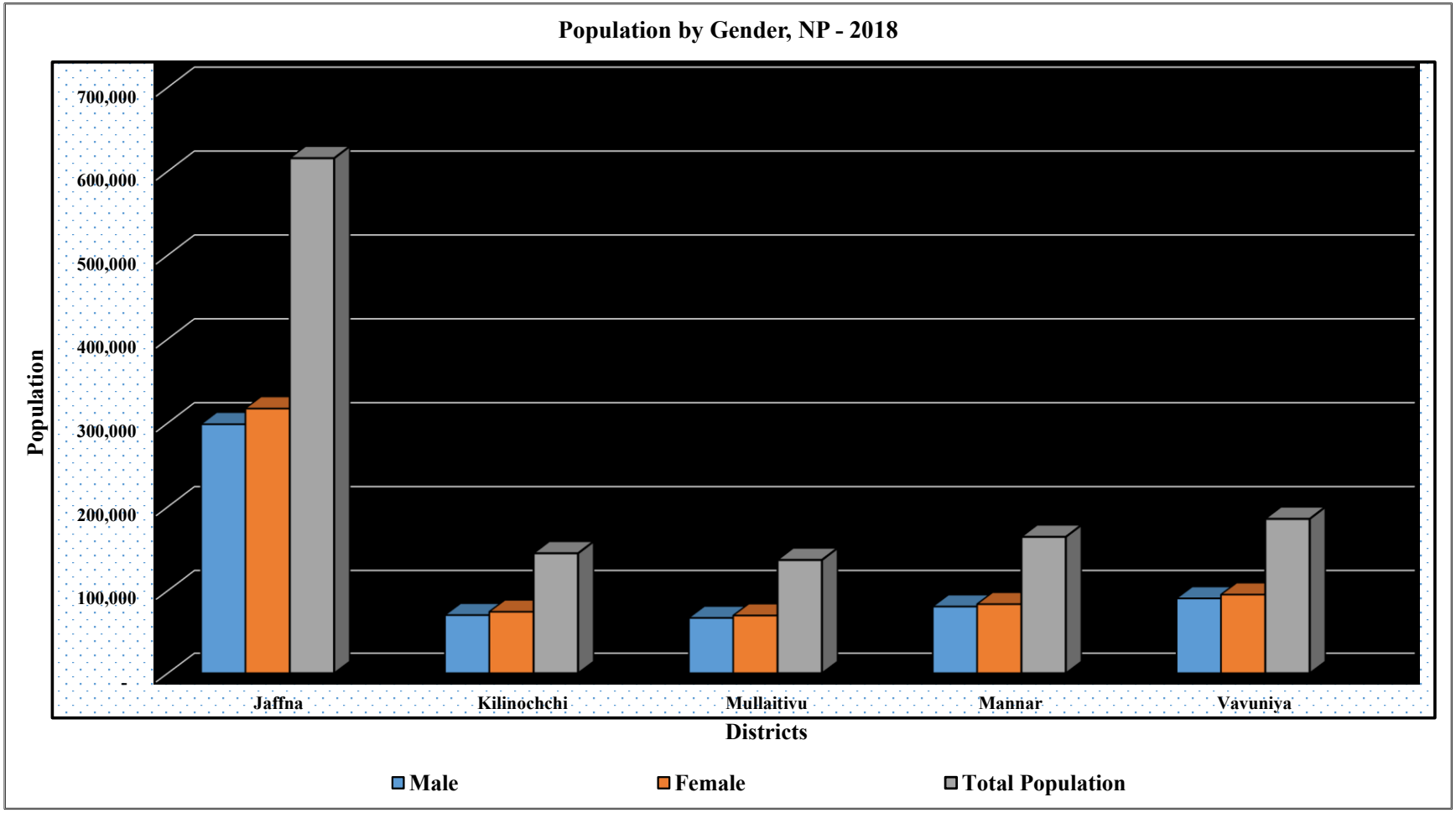
Population by Gender, NP - 2018
Population
700,000
600,000
500,000
400,000
300,000
200,000
100,000
-
Jaffna
Kilinochchi
Mullaitivu
Mannar
Vavuniya
Districts
Male
Female
Total Population

Table 3.2 Population by Urban & Rural Sector, NP - 2018

S.No.	Districts	Total Population	Urban	%	Rural	%
1	Jaffna	615,493	139,179	23	476,314	77
2	Kilinochchi	144,559	52,396	36	92,163	64
3	Mullaitivu	136,623	0	-	136,623	100
4	Mannar	164,156	25,292	15	138,864	85
5	Vavuniya	185,622	34,610	19	151,012	81
	Total	1,246,453	251,477	20	994,976	80

Source:- District Secretariats, NP

Graph - IV

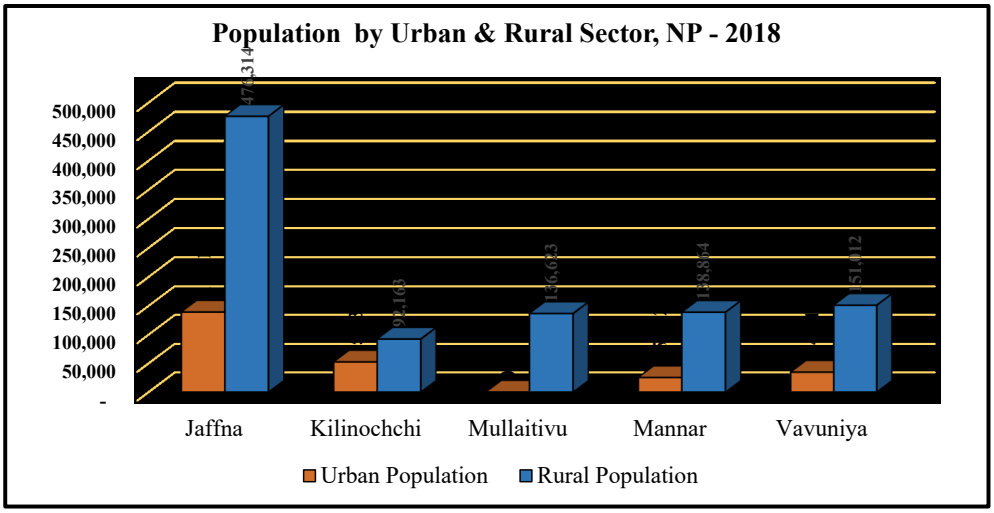

Table 3.3 Population by Local Authorities, NP - 2018

S.No	Disrict	Name of Local Authority	No of Families	Male	Female	Total
1	Jaffna	Jaffna Municipal Council	27,632	41,679	45,591	87,270
		Valvettithurai Urban Council	6,110	9,254	9,937	19,191
		Pointpedro Pradeshiya Sabha	13,321	20,984	22,013	42,997
		Chavakachcheri Urban Council	10,284	16,068	16,650	32,718
		Karainagar Pradeshiya Sabha	3,579	5,097	5,585	10,682
		Kayts Pradeshiya Sabha	3,084	4,998	5,261	10,259
		Delft Pradeshiya Sabha	1,441	2,250	2,337	4,587
		Velanai Pradeshiya Sabha	4,963	7,921	8,475	16,396
		Valikamam West Pradeshiya Sabha	14,542	22,789	24,389	47,178
		Valikamam North Pradeshiya Sabha	14,232	21,640	23,156	44,796
		Valikamam South West Pradeshiya Sabha	16,397	26,247	27,181	53,428
		Valikamam South Pradeshiya Sabha	17,165	25,485	27,435	52,920
		Valikamam East Pradeshiya Sabha	22,994	36,250	38,763	75,013
		Vadamaradchi South West Pradeshiya Sabha	14,942	21,981	23,699	45,680
		Chavakachcheri Pradeshiya Sabha	12,732	19,840	20,261	40,101
		Nallur Pradeshiya Sabha	10,635	15,918	16,359	32,277
	Sub Total		**194,053**	**298,401**	**317,092**	**615,493**

2	Kilinochchi	Karachchi Pradeshiya Sabha	33,755	50,602	54,132	104,734
		Poonagary Pradeshiya Sabha	7,692	13,004	13,212	26,216
		Pachilaippalli Pradeshiya Sabha	4,232	6,658	6,951	13,609
	Sub Total		**45,679**	**70,264**	**74,295**	**144,559**
3	Mullaitivu	Maritime Pattu Pradeshiya Sabha		66,875	69,748	136,623
		Puthukkudiyiruppu Pradeshiya Sabha				
		Thunukkai Pradeshiya Sabha				
		Manthai East Pradeshiya Sabha				
	Sub Total			**66,875**	**69,748**	**136,623**
4	Mannar	Mannar Urban Council		80,269	83,257	163,526
		Mannar Pradeshiya Sabha				
		Musali Pradeshiya Sabha				
		Manthai West Pradeshiya Sabha				
		Nanaaddaan Pradeshiya Sabha				
	Sub Total			**80,269**	**83,257**	**163,526**
5	Vavuniya	Urban Council - Vavuniya	9,684	17,130	17,480	34,610
		Pradeshiya sabha - Vavuniya	25,146	42,797	45,735	88,532
		Pradeshiya sabha -Vavuniya South	5,287	7,492	8,063	15,555
		Pradeshiya sabha -Vavuniya North	4,197	8,849	9,048	17,897
		Vengalacheddikulam -Pradeshiya sabha	8,574	14,241	14,787	29,028
	Sub Total		**52,888**	**90,509**	**95,113**	**185,622**
Total				**606,318**	**639,505**	**1,245,823**

Source:- District Secretariats, NP

Table 3.4 Births and Deaths by Gender, NP- 2018

S.No.	District	No.of Births			No.of Deaths		
		Male	Female	Total	Male	Female	Total
1	Jaffna	4,705	4,429	9,134	2,360	1,950	4,310
2	Kilinochchi	1,361	1,370	2,731	326	186	512
3	Mullaitivu	490	457	947	337	192	529
4	Mannar	835	827	1,662	264	172	436
5	Vavuniya	2,134	2,020	4,154	636	390	1,026

Source:- District Secretariats, NP

Table 3.5 Population & Population Density by District, NP - 2018

S.No	District	Area (Sq.Km.)	Population	Density/Sq.km
1	Jaffna	1025.00	615,493	600.48
2	Kilinochchi	1348.19	144,559	107.22
3	Mullaitivu	2516.90	136,623	54.28
4	Mannar	2002.07	164,156	81.99
5	Vavuniya	2004.49	185,622	92.60
Total		**8896.65**	**1,246,453.00**	**140.10**

Source:- District Secretariats, NP

Table 3.6 Population by Ethnic Group, NP - 2018

S.No	District	Sri Lankan Tamils	Muslims	Sinhalese	Others	Total
1	Jaffna	610,216	4,919	358	-	615,493
2	Kilinochchi	141,700	2,748	11	-	144,559
3	Mullaitivu	114,462	8,413	11,815	1,933	136,623
4	Mannar	94,075	69,133	948		164,156
5	Vavuniya	150,222	16,339	18,840	221	185,622
	Total	**1,110,675**	**101,552**	**31,972**	**2,154**	**1,246,453**

Source:- District Secretariats, NP

Table 3.7 Population by Religious Group, NP -2018

S.No,	District	Hindus	Roman Catalic	Non Roman Catalic	Islam	Budhist	Others	Total
1	Jaffna	517,758	92,478	-	4,924	333	-	615,493
2	Kilinochchi	115,151	26,555	-	2,748	105	-	144,559
3	Mullaitivu	102,042	10,089	4,878	8,413	11,201	-	136,623
4	Mannar	27,955	61,997	4,183	69,125	896	-	164,156
5	Vavuniya	127,285	19,497	3,904	16,187	18,717	32	185,622
	Total	**890,191**	**210,616**	**12,965**	**101,397**	**31,252**	**32**	**1,246,453**

Source:- District Secretariats, NP



Agriculture

Chapter - 04



Table 4.1 Cultivation programme of paddy - Extent & Production, NP- 2018

(Target & Achievement) Maha 2017/2018 &Yala 2018

Detail	2017/2018 Maha	2018 Yala
Targeted (Hec)	94,087	15,096
Achievement Ext. (Hec)	86,011	3,771
Total Production (MT)	**245,478**	**11,751**

Source : Department of Agriculture, NP

Table 4.2 Target of paddy extent, achievements & production Maha 2017/2018 by District, NP

District	Targeted (Hec)	Gross Extent Sown (Hec)	Gross Extent Harvested (Hec)	Net Extent Harvested (Hec)	Production (Mt)
Jaffna	11,900	11,540	9,169	7,148	17,869
Kilinochchi	23,900	23,900	20,650	18,101	73,917
Mannar	21,350	18,361	14,173	13,130	65,030
Mullaitivu	17,127	16,626	12,894	11,622	43,967
Vavuniya	19,810	15,584	11,822	10,660	44,695
Total	**94,087**	**86,011**	**68,708**	**60,661**	**245,478**

Source : Department of Agriculture, NP

Table 4.3 Target of paddy extent, achievements & production Yala - 2018 by District, NP

District	Targeted (Hec)	Gross Extent Sown (Hec)	Gross Extent Harvested (Hec)	Net Extent Harvested (Hec)	Production (Mt)
Jaffna	0	0	0	0	0
Kilinochchi	7,175	754	679	602	2,710
Mannar	2,930	600	476	454	2,043
Mullaitivu	5,268	1,638	1,322	1,247	4,928
Vavuniya	7,454	780	637	568	2,070
Total	**22,827**	**3,772**	**3,114**	**2,871**	**11,751**

Source : Department of Agriculture, NP

Table 4.4. Achievement of paddy production - 2017/2018 by District, NP

District	Targeted Extent(Hec)	Gross Extent Sown(Hec)	Gross Extent Harvested (Hec)	Extent Demaged(Hec)	Net Extent Harvest (Hec)	Average yield		Production(Mt/Hec)
						Bu/Net Ac	Mt/Net Hec	
Jaffna	11,900	11,540	9,169	1,114	7,148	49.0	2.5	17,869
Kilinochchi	23,900	23,900	20,650	252	18,101	69.0	3.5	73,917
Mannar	21,350	18,361	14,173	421	13,130	26.0	3.5	65,030
Mullaitivu	17,127	16,626	12,894	576	11,622	55.0	2.8	43,967
Vavuniya	19,810	15,584	11,822	524	10,660	79.0	4.0	44,695
Total	**94,087**	**86,011**	**68,708**	**2,887**	**60,661**			**245,478**

Source : Department of Agriculture, NP

Table 4.5 Achievement of paddy production programme, Yala - 2018 by District, NP

District	Targeted Extent(Hec)	Gross Extent Sown(Hec)	Gross Extent Harvested (Hec)	Extent Demaged(Hec)	Net Extent Harvest (Hec)	Average yield		Production(Mt/Hec)
						Bu/Net Ac	Mt/Net Hec	
Jaffna	0	0	0	0	0	0	0	0
Kilinochchi	7,175	754	679	0	602	89.0	4.5	2,710
Mannar	2,930	600	476	0	454	89.0	4.5	2,043
Mullaitivu	5,268	1,638	1,322	0	1,247	79.0	4.0	4,928
Vavuniya	7,454	780	637	35	568	75.0	3.8	2,070
Total	**22,827**	**3,772**	**3,114**	**35**	**2,871**	**332**	**17**	**11,751**

Source : Department of Agriculture, NP

Table 4.6 Achievement of paddy production (By Irrgation type) – 2018, NP

Item	Irrigation Type	Jaffna	Kilinochchi	Mannar	Mullaitivu	Vavuniya	Total
Target Extent (Hec)	Major	0	20,000	17,722	11,733	6,318	55,773
	Minor	0	615	4,658	5,210	17,738	28,221
	Rainfed	11,900	10,460	1,900	5,452	3,208	32,920
	Total	**11,900**	**31,075**	**24,280**	**22,395**	**27,264**	**116,914**
Gross Extent Sown (Hec)	Major	0	13,644	15,586	8,869	3,020	41,119
	Minor	0	544	2,750	4,329	10,641	18,264
	Rainfed	11,540	10,466	625	5,066	2,703	30,400
	Total	**11,540**	**24,654**	**18,961**	**18,264**	**16,364**	**89,783**

Source : Department of Agriculture, NP

Table 4.7 Cultivation of other field crops extent - Maha 2017/2018, Yala 2018, NP

Crop	Maha 2017/2018		Yala 2018		Maha 2018/2019	
	Target (Hec)	Achievement (Hec)	Target (Hec)	Achievement (Hec)	Target (Hec)	Achievement (Hec)
Chilli	2,227	1,500	744	615	2,210	1,855
Red Onion	2,294	1,575	3,058	1,779	2,247	1,806
Green gram	1,492	1,054	703	321	1,523	761
Cowpea	1,646	898	552	191	1,648	894
Grount nut	3,442	3,137	1,899	1,985	3,515	3,729
Big Onion	93	66	299	105	104	123
Maize	1,007	804	262	127	969	650
Kurrakkan	171	76	182	45	150	61
Gingely	2,042	560	33	107	1,873	782

Source : Department of Agriculture, NP

Table 4.8 Crop production extent (Ha) - Maha 2017/2018 by District, NP

District	Chilli	Big Onion	Red Onion	Black Gram	Green Gram	Cowpea	Ground nut	Maize	Kurakkan	Gingelly
Jaffna	452.0	3.8	1,413.0	124.5	112.0	89.0	51.5	10.0	11.0	92.5
Kilinochchi	280.0	17.0	92.0	220.0	315.0	155.0	272.0	111.0	32.0	144.0
Mannar	222.0	21.3	16.6	217.4	76.7	28.6	260.5	108.3	1.8	12.2
Mullaitivu	313.0	9.0	35.0	1,184.0	258.0	285.0	2,222.0	151.0	9.0	187.0
Vavuniya	233.0	15.0	18.0	4,980.0	293.0	340.0	331.0	424.0	22.0	124.0
Total	**1,500.0**	**66.1**	**1,574.6**	**6,725.9**	**1,054.7**	**897.6**	**3,137.0**	**804.3**	**75.8**	**559.7**

Source : Department of Agriculture, NP

Table 4.9 Crop production extent (Ha) - Yala 2018 by District, NP

District	Chilli	Big Onion	Red Onion	Black Gram	Green Gram	Cowpea	Ground nut	Maize	Kurakkan	Gingelly
Jaffna	65.5	0.2	1,332.0	8.2	52.3	27.7	64.0	24.0	39.0	13.8
Kilinochchi	101.0	7.5	67.0	6.0	125.0	59.0	149.0	16.5	2.0	3.0
Mannar	89.4	21.9	26.1	6.0	57.7	9.9	121.9	24.3	0.0	0.0
Mullaitivu	154.7	9.1	120.3	4.5	49.2	43.1	1,109.8	24.3	1.8	6.5
Vavuniya	204.8	65.9	233.7	16.2	36.6	51.8	540.8	38.2	2.4	83.6
Total	**615.4**	**104.6**	**1,779.1**	**40.9**	**320.8**	**191.5**	**1,985.5**	**127.3**	**45.2**	**106.9**

Source : Department of Agriculture, NP

Table 4.10 Crop production, extent (Ha) Maha 2017/2018 & Yala 2018 by District, NP

District	Chilli	Big Onion	Red Onion	Black Gram	Green Gram	Cowpea	Ground nut	Maize	Kurakkan	Gingelly
Jaffna	517.5	4.0	2,745.0	132.7	164.3	116.7	115.5	34.0	50.0	106.3
Kilinochchi	381.0	24.5	159.0	226.0	440.0	214.0	421.0	127.5	34.0	147.0
Mannar	311.4	43.2	42.7	223.4	134.4	38.5	382.4	132.6	1.8	12.2
Mullaitivu	467.7	18.1	155.3	1,188.5	307.2	328.1	3,331.8	175.3	10.8	193.5
Vavuniya	437.8	80.9	251.7	4,996.2	329.6	391.8	871.8	462.2	24.4	207.6
Total	**2,115.4**	**170.7**	**3,353.7**	**6,766.8**	**1,375.5**	**1,089.1**	**5,122.5**	**931.6**	**121.0**	**666.6**

Source : Department of Agriculture, NP

Table 4.11 Extent (Ha) of selected fruits by District, NP - 2018

Type of Fruits		Jaffna	Kilinochchi	Mannar	Mullaitivu	Vavuniya	Total
Banana	Existing Ext.(Hec)	873.8	286.5	389.3	342.5	711.0	**2603.0**
	Ext.Planted(Hec)	12.0	29.0	7.8	13.7	14.0	**76.4**
	Total Ext.(Hec)	**885.8**	**315.5**	**397.1**	**356.2**	**725.0**	**2679.4**
Lime& Lemon	Existing Ext.(Hec)	195.0	62.0	88.9	111.0	422.0	**878.9**
	Ext.Planted(Hec)	1.0	4.0	2.0	1.7	2.3	**11.0**
	Total Ext.(Hec)	**196.0**	**66.0**	**90.9**	**112.7**	**424.3**	**889.9**
Orange	Existing Ext.(Hec)	22.0	15.0	33.9	27.8	80.0	**178.6**
	Ext.Planted(Hec)	0.0	0.5	14.0	0.3	0.8	**15.6**
	Total Ext.(Hec)	**22.0**	**15.5**	**47.9**	**28.1**	**80.8**	**194.2**
Mango	Existing Ext.(Hec)	794.4	276.5	392.4	354.6	624.0	**2441.9**
	Ext.Planted(Hec)	2.3	20.8	4.5	13.1	10.0	**50.6**
	Total Ext.(Hec)	**796.7**	**297.3**	**396.9**	**367.7**	**634.0**	**2492.5**
Guava	Existing Ext.(Hec)	33.0	49.0	120.9	57.5	109.0	**369.4**
	Ext.Planted(Hec)	1.0	3.0	0.0	0.9	1.0	**5.9**
	Total Ext.(Hec)	**34.0**	**52.0**	**120.9**	**58.4**	**110.0**	**375.3**
Papaw	Existing Ext.(Hec)	131.0	59.0	202.4	95.0	557.0	**1044.4**
	Ext.Planted(Hec)	6.0	12.5	5.8	9.8	19.0	**53.0**
	Total Ext.(Hec)	**137.0**	**71.5**	**208.2**	**104.8**	**576.0**	**1097.4**

Source : Department of Agriculture, NP

Table 4.12 Achievement of vegetable cultivation - Maha 2017/2018, NP
Extent (Ha)

Crop	Jaffna	Kilinochchi	Mannar	Mullaitivu	Vavuniya	Total
Potato	116	0	0	0	0	**116**
Beans	30	3	13	2	48	**96**
Capsicum	38	40	61	47	58	**244**
Tomato	103	63	70	81	85	**402**
Cabbage	48	11	12	10	24	**105**
Carrot	63	8	2	7	5	**85**
Beet root	110	5	4	10	10	**139**
Raddish	6	0	1	0	1	**8**
Cauliflower	0	0	0	0	0	**0**
Leeks	12	0	0	0	7	**19**
Long beans	92	119	52	82	63	**408**
Busitavo	3	16	39	25	20	**103**
Okra	111	167	73	107	72	**530**
Brinjal	116	127	100	221	254	**818**
Bitter gourd	55	80	27	54	55	**271**
Snake goured	56	71	29	51	32	**239**
Pumpkin	98	76	47	77	83	**381**
Luffa	0	6	3	0	21	**30**
Butternut	29	19	4	15	2	**69**
Leafy vegetable	99	89	40	94	25	**347**
Manioc	150	205	36	192	150	**733**
Sweet potato	5	16	0	27	6	**54**
King yam	1	9	0	5	0	**15**
E.F.yam	0	0	0	6	8	**14**
Other yam	0	14	0	0	0	**14**
Winged beans	0	0	0	0	0	**0**
Total	**1,341**	**1,144**	**613**	**1,113**	**1,029**	**5,240**

Source : Department of Agriculture, NP

Table 4.13 Achievement of vegetable cultivation Extent (Ha) Yala 2018, NP

Crop	Jaffna	Kilinochchi	Mannar	Mullaitivu	Vavuniya	Total
Potato	0	0	0	0	0	**0**
Beans	6.8	0	0.5	0	1	**8.3**
Capsicum	18.5	25.5	21.9	56.6	38.7	**161.2**
Tomato	45.5	34	24.8	63	36.6	**203.9**
Cabbage	20.5	3.8	4.2	8	20.2	**56.7**
Carrot	41.5	2.5	0.6	1.3	4.5	**50.4**
Beet root	72	0	1.1	1.8	11.4	**86.3**
Raddish	1.3	0	0	0	1.7	**3**
Cauliflower		0	0	0	0	**0**
Leeks	4.7	0	0	0	0	**4.7**
Long beans	74.8	60	29	40.7	51.7	**256.2**
Busitavo	1.5	0	4.2	15.5	7.9	**29.1**
Okra	75	54	28.8	61.5	40.5	**259.8**
Brinjal	70.3	117	44.9	133	120.8	**486**
Bitter gourd	46	34	16.7	47.8	49.6	**194.1**
Snake goured	33.3	25	14	44.9	27.5	**144.7**
Pumpkin	64	60	23.9	60	70.2	**278.1**
Luffa	0	0	0	0	13	**13**
Butternut	15.5	8	0	9	1.2	**33.7**
Leafy vegetable	80.5	50	28.3	63	14.5	**236.3**
Manioc	104	68	22.7	91.1	77.1	**362.9**
Sweet potato	0	3	0	9.5	4.4	**16.9**
King yam	19.3	5	0	7.6	6.8	**38.7**
E.F.Yam	21.5	0	0	0	7.5	**29**
Other yams	5	0	0	0	2.8	**7.8**
Winged beans	0	0	0	0	0.4	**0.4**
Total	**821.5**	**549.8**	**265.6**	**714.3**	**610**	**2961.2**

Source : Department of Agriculture, NP

Table 4.14 Achievement of vegetable cultivation 2017/2018 Maha +Yala 2018, NP

Crop	Jaffna	Kilinochchi	Mannar	Mullaitivu	Vavuniya	Total
Potato	116.0	0.0	0.0	0.0	0.0	**116.0**
Beans	36.8	3.0	13.5	2.0	49.0	**104.3**
Capsicum	56.5	65.5	82.9	103.6	96.7	**405.2**
Tomato	148.5	97.0	94.8	144.0	121.6	**605.9**
Cabbage	68.5	14.8	16.2	18.0	44.2	**161.7**
Carrot	104.5	10.5	2.6	8.3	9.5	**135.4**
Beet root	182.0	5.0	5.1	11.8	21.4	**225.3**
Raddish	7.3	0.0	1.0	0.0	2.7	**11.0**
Cauliflower	0.0	0.0	0.0	0.0	0.0	**0.0**
Leeks	16.7	0.0	0.0	0.0	7.0	**23.7**
Long beans	166.8	179.0	81.0	122.7	114.7	**664.2**
Busitavo	4.5	16.0	43.2	40.5	27.9	**132.1**
Okra	186.0	221.0	101.8	168.5	112.5	**789.8**
Brinjal	186.3	244.0	144.9	354.0	374.8	**1304.0**
Bitter gourd	101.0	114.0	43.7	101.8	104.6	**465.1**
Snake goured	89.3	96.0	43.0	95.9	59.5	**383.7**
Pumpkin	162.0	136.0	70.9	137.0	153.2	**659.1**
Luffa	0.0	6.0	3.0	0.0	34.0	**43.0**
Butternut	44.5	27.0	4.0	24.0	3.2	**102.7**
Leafy vegetable	179.5	139.0	68.3	157.0	39.5	**583.3**
Manioc	254.0	273.0	58.7	283.1	227.1	**1095.9**
Sweet potato	5.0	19.0	0.0	36.5	10.4	**70.9**
King yam	20.3	14.0	0.0	12.6	6.8	**53.7**
E.F.yam	21.5	0.0	0.0	6.0	15.5	**43.0**
Other yam	5.0	14.0	0.0	0.0	2.8	**21.8**
Winged beans	0.0	0.0	0.0	0.0	0.4	**0.4**
Total	**2,162.5**	**1,693.8**	**878.6**	**1,827.3**	**1,639.0**	**8,201.2**

Source : Department of Agriculture, NP

Table 4.15 Maize production - Maha 2017/2018 & Yala 2018 by District, NP

District	Maha 2017/2018			Yala 2018			Total Production (Mt)
	Targeted Ext.(Ha)	Achievement (Ha)	Production (Mt)	Targeted	Achievement (Ha)	Production (Mt)	
Jaffna	20.0	10.0	25.0	10.0	24.0	60.0	85.0
Kilinochchi	177.0	111.0	555.0	30.0	16.5	82.5	637.5
Mannar	190.0	108.3	324.9	89.0	24.3	72.8	397.7
Mullaitivu	198.0	151.0	116.0	91.0	24.3	48.6	164.6
Vavuniya	422.0	424.0	1035.0	42.0	38.2	118.5	1153.5
Total	**1,007.0**	**804.3**	**2,055.9**	**262.0**	**127.3**	**382.4**	**2,438.3**

Table 4.16 Institutions under the purview of Department of Agriculture, NP - 2018

District	Extension Office	Segment	AI Centres	DATC	Govt. Farm	FTC	ISTI
Jaffna	1	3	32	1	1	0	0
Kilinochchi	1	2	34	1	1	1	0
Mannar	1	2	32	1	-	1	0
Mullaitivu	1	2	32	1	0	1	0
Vavuniya	1	2	32	1	1	4	0

DATC : District Agriculture Trainning center
FTC : Farmar Trainning Center
ISTI : Inservice Trainning Institue
Source : Department of Agriculture, NP



Livestock

Chapter - 05



Table 5.1 Livestock Population by District, NP - 2018

Type of Animals			Jaffna	Kilinochchi	Mannar	Mullaitivu	Vavuniya	Total
Animals	Cattle	Cross Breed	49,815	13,437	20,974	32,128	27,384	**143,738**
		Local	19,907	32,939	53,060	53,096	49,288	**208,290**
	Buffaloes	Cross Breed	-	493	694	5,744	340	**7,271**
		Local	-	1,543	6,694	6,485	4,246	**18,968**
	Goats	Cross Breed	71,650	-	7,658	6,192	4,784	**97,861**
		Local	20,728	10,047	29,212	8,841	16,861	**85,689**
	Sheep		3,232	135	3	4	210	**3,584**
	Pigs		99	581	723	142	3,190	**4,735**
Birds	Poultry		771,885	646,264	851,270	241,546	820,981	**3,331,946**
	Turkey		486	712	671	23	590	**2,482**
	Giniea Fowl		327	1,008	905	8	565	**2,813**
	Ducks		1,128	1,047	905	60	2,090	**5,230**
	Rabbits		1,083	488	1,104	-	262	**2,937**
	Others		272	1,299	375	-	835	**2,781**

Source : Department of Animal Production and Health, Northern Province

Table 5.2 Natural breeding by District, NP - 2018

District	Natural Breeding		Pregnancy Diagnosis	Calving (Goat)	Kidding (Goat)	Castration		
	Cattle	Goat				Cattle	Goat	Buffalo
Jaffna	7	0	0	0	0	168	135	0
Kilinochchi	0	0	0	0	0	533	64	0
Mannar	10	0	5	0	0	336	156	0
Mullaitivu	486	407	0	0	0	472	333	0
Vavuniya	0	0	0	0	0	0	0	0
Total	**503**	**407**	**5**	0	0	**1,509**	**688**	**0**

Source : Department of Animal Production and Health, Northern Province

Table 5.3 Artificial Insemination by District, NP - 2018

District	AI in Cattle		AI in Goat		Pregnancy Diagnosis		Calving		Kidding	
	Target	Progress	Target	Progress	Target	Progress	Target	Progress	Target	Progress
Jaffna	22,445	16,153	3,361	2,298	6,734	2,857	6,734	2,901	657	534
Kilinochchi	8,195	3,619	440	300	2,459	1,130	2,459	702	267	18
Mannar	1,200	445	45	3	360	281	360	116	49	0
Mullaitivu	3,200	2,780	140	67	960	775	960	685	11	4
Vavuniya	4,660	3,612	110	75	1,398	327	1,398	905	421	2
Total	**39,700**	**26,609**	**4,096**	**2,743**	**11,911**	**5,370**	**11,911**	**5,309**	**1,405**	**558**

Source : Department of Animal Production and Health, Northern Province

Table 5.4 Artificial Insemination by Range (AI), NP - 2017/2018

District/Range	No.of. AI Done						No.of.Pregnancy diagnosed		No.of.Calves Regd.			
	Cattle		Goat		Buffalo				Cattle		Goat	
	2,017	2,018	2,017	2,018	2,017	2,018	2,017	2,018	2,017	2,018	2,017	2,018
Jaffna District												
Jaffna	355	336	55	55	-	-	89	91	64	60	5	7
Nallur	1,577	1,422	163	205	-	-	218	206	213	205	7	18
Chavakachcheri	3,684	3,270	539	352	-	-	670	518	746	799	59	82
Kopay	2,947	2,553	717	458	-	-	499	440	796	474	70	80
Karaveddy	1,185	1,347	386	275	-	-	283	239	226	274	68	90
Maruthankerny	68	74	46	41	-	-	37	41	21	23	5	34
Point Pedro	1,224	1,271	267	209	-	-	340	281	241	325	15	50
Tellipalai	2,511	2,119	393	270	-	-	395	263	366	206	168	133
Uduvil	2,065	1,778	485	179	-	-	420	245	213	198	0	18
Sandilipay	1,459	1,116	199	109	-	-	371	270	254	205	7	6
Vaddukkoddai	721	599	70	72	0	0	236	147	149	79	9	4
Velanai	78	85	20	51	0	0	50	45	26	18	12	11
Kayts	85	50	23	18	0	0	53	33	28	16	8	1
Vet.Hospital	0	0	0	0	0	0	0	0	0	0	0	0
Karainagar	142	133	6	4	0	0	37	38	15	19	1	0
Delft	0	0	0	0	0	0	0	0	0	0	0	0
Sub Total	**18,101**	**16,153**	**3,369**	**2,298**	**0**	**0**	**3,698**	**2,857**	**3,358**	**2,901**	**434**	**534**
Kilinochchi District												
Kilinochchi	3,127	2,359	299	269	0	0	476	623	515	543	10	17
Kandawalai	1,054	966	69	17	0	0	321	366	69	96	6	1
Poonakary	498	125	28	4	0	0	145	60	135	51	0	0
Pachchilaipallai	240	169	29	10	0	0	107	81	13	12	0	0
Sub Total	**4,919**	**3,619**	**425**	**300**	**0**	**0**	**1,049**	**1,130**	**732**	**702**	**16**	**18**
Mannar District												
Mannar	56	22	3	0	0	0	32	31	14	9	0	0
Murunkan	138	95	0	2	0	0	39	52	31	24	0	0
Madhu	79	58	12	0	1	0	57	39	19	14	0	0
Musali	74	44	0	0	0	0	53	49	31	17	0	0
Manthai West	352	226	6	1	4	2	84	110	91	52	0	0
Sub Total	**699**	**445**	**21**	**3**	**5**	**2**	**265**	**281**	**186**	**116**	**0**	**0**
Mullaitivu District												
Thunukkai	280	290	0	20	0	5	61	117	31	64	0	1
Manthai East	207	414	2	3	0	0	44	102	4	46	0	0
Oddisuddan	502	393	6	7	0	0	79	72	75	93	0	0
Mullaitivu	444	474	23	7	1	2	239	252	111	135	6	3
Puthukkudigiruppu	980	1,164	68	29	0	0	251	204	314	330	10	0
Welioya	50	45	1	1	2	1	23	28	8	17	0	0
Sub Total	**2,463**	**2,780**	**100**	**67**	**3**	**8**	**697**	**775**	**543**	**685**	**16**	**4**
Vavuniya District												
Cheddikulam	232	281	0	0	0	3	74	47	41	56	0	2
Vavuniya	3,210	2,981	87	75	1	0	236	191	1,223	720	0	0
Vavuniya South	79	76	0	0	0	0	60	35	48	35	0	0
Vavuniya North	399	274	0	0	0	0	63	54	53	94	0	0
Sub Total	**3,920**	**3,612**	**87**	**75**	**1**	**3**	**433**	**327**	**1,365**	**905**	**0**	**2**
Total	**30,102**	**26,609**	**4,002**	**2,743**	**9**	**13**	**6,142**	**5,370**	**6,184**	**5,309**	**466**	**558**

Source : Department of Animal Production and Health, Northern Province

Table 5.5 Distribution of Chicks by District, NP - 2018

District	Day Old Pullets	Month Old Pullets	Day Old Cockerals	Month Old Unsexed	Day Old Backyard (un sexed)
Jaffna	700	3,530	-	7,511	144,311
Kilinochchi	0	2,080	-	3,109	4,412
Mannar	0	2,050	-	2,650	18,887
Mullaitivu	1,584	2,130	-	10,681	36,646
Vavuniya	650	2,180	1,100	14,678	77,555
Total	**2,934**	**11,970**	**1,100**	**38,629**	**281,811**

Source : Department of Animal Production and Health, Northern Province

Table 5.6 Detail of Milk Collection by District, NP 2015 - 2018

District	Milk Collection (Litre)			
	2,015	2,016	2,017	2,018
Jaffna	4,470,074	7,150,811	7,186,454	7,491,924
Kilinochchi	2,655,249	3,512,629	4,181,871	3,533,898
Mannar	2,354,696	3,549,858	3,211,420	3,200,297
Mullaitivu	3,389,574	3,720,775	6,001,861	6,380,879
Vavuniya	4,424,165	4,568,800	6,387,850	7,166,234
Total	**17,293,758**	**22,502,873**	**26,969,456**	**27,773,232**

Source : Department of Animal Production and Health, Northern Province

Graph - V

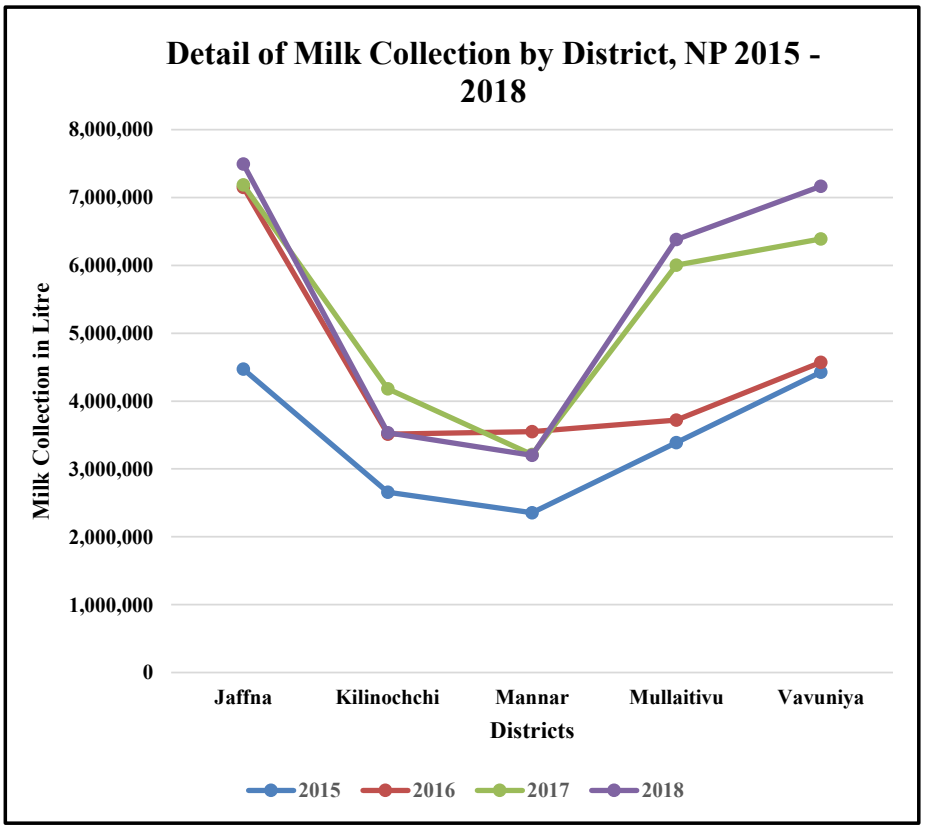

Table 5.7 Issue of breeding materials and cases attended by range, NP - 2018

District / Range	Poultry					Dispensary Cases	Field Cases	Post Mortem
	Day Old Pullets	Day Old Cockerals	Day Old Broilers	Month Old Unsexed Backyard	Day Old Unsexed Backyard			
JAFFNA DISTRICT								
Jaffna	0	-	-	356	6,638	11,098	253	15
Nallur	0	-	-	893	11,959	20,786	234	33
Chavakachcheri	0	-	-	676	20,274	75,714	1,012	29
Kopay	0	-	-	1,546	14,200	55,365	1,228	20
Karaveddy	0	-	-	-	11,010	15,399	861	13
Maruthankerny	0	-	-	230	5,361	4,525	295	8
Point Pedro	0	-	-	396	10,024	18,291	343	27
Tellipalai	700	-	-	250	10,634	20,250	484	8
Uduvil	0	-	-	1,050	10,797	8,610	337	2
Sandilipay	0	-	-	420	10,609	15,523	476	13
Vaddukkodai	0	-	-	1,244	8,690	18,747	363	3
Velanai	0	-	-	200	4,332	3,551	1,860	8
Kayts	0	0	0	0	4,773	3,572	245	0
Vet. Hospital	0	0	0	250	7,648	22,778	185	5
Karainagar	0	0	0	0	7,362	5,361	156	5
Delft	0	0	0	0	0	120	666	0
Sub total	**700**	**-**	**-**	**7,511**	**144,311**	**299,690**	**8,998**	**189**
KILINOCHCHI DISTRICT								
Kilinochchi	0	0	0	672	850	28,066	12,190	11
Kandawalai	0	0	0	1,895	3,358	718	869	32
Poonakary	0	0	0	0	0	7,608	735	64
Pachchilaipallai	0	0	0	542	204	8,557	909	17
Sub total	**-**	**-**	**-**	**3,109**	**4,412**	**44,949**	**14,703**	**124**
MANNAR DISTRICT								
Mannar	0	0	0	600	2,680	14,673	502	165
Murunkan	0	0	0	0	0	6,641	10,001	0
Madhu	0	0	0	750	1,800	946	4,151	0
Musali	0	0	27,174	300	14,299	1,018	17,710	196
Manthai West	0	0	0	1,000	108	605	4,724	78
Sub total	**-**	**-**	**27,174**	**2,650**	**18,887**	**23,883**	**37,088**	**439**
MULLAITHIVU DISTRICT								
Thunukkai	0	0	9,900	555	13,323	5,614	798	32
Manthai East	800	0	4,475	400	6,805	5,489	2,810	176
Oddisuddan	260	0	0	3,255	3,355	4,310	1,271	12
Mullaitivu	0	0	975	4,765	7,845	2,595	1,187	2
Puthukkudigiruppu	514	0	785	906	4,059	18,046	59,152	3
Welioya	10	0	270	800	1,259	5,049	1,482	10
Sub total	**1,584**	**0**	**16,405**	**10,681**	**36,646**	**41,103**	**66,700**	**235**
VAVUNIYA DISTRICT								
Cheddikulam	350	0	0	1,885	19,855	3,309	755	184
Vavuniya	0	0	0	3,957	20,660	60,499	48,238	318
Vavuniya South	0	0	0	5,186	11,298	2,055	1,871	66
Vavuniya North	300	1,100	3,600	3,650	25,742	6,386	2,016	91
Sub total	**650**	**1,100**	**3,600**	**14,678**	**77,555**	**72,249**	**52,880**	**659**
Total	**2,934**	**1,100**	**47,179**	**38,629**	**281,811**	**481,874**	**180,369**	**1,646**

Source : Department of Animal Production and Health, Northern Province

Table 5.8 Immunization in Cattle & Poultry by range, NP - 2018

District/Range	Cattle			Poultry		
	HS	FMD	BQ	RANIKHET	FOWL POX	GUMBERO
JAFFNA DISTRICT						
Jaffna	0	529	50	60,090	7,250	56,244
Nallur	0	1,838	-	98,375	12,629	58,450
Chavakachcheri	0	6,636	-	269,163	23,335	162,270
Kopay	0	3,327	-	198,300	16,500	113,900
Karaveddy	0	3,058	-	75,431	13,180	55,002
Maruthankerny	0	1,005	-	13,440	3,100	8,260
Point Pedro	0	2,226	-	127,240	21,100	131,300
Tellipalai	0	3,019	-	72,473	6,200	50,828
Uduvil	0	1,902	-	122,062	7,500	68,360
Sandilipay	0	3,185	-	43,667	4,000	34,200
Vaddukkodai	0	2,576	-	87,189	3,400	60,977
Velanai	0	1,038	-	41,586	6,230	24,900
Kayts	0	732	0	32,145	3,340	14,880
Vet. Hospital, Jaffna	0	0	0	99,970	10,500	46,200
Karainagar	0	647	0	32,665	4,250	20,988
Deflt	0	790	160	16,070	2,730	7,310
Sub Total	**0**	**32,508**	**210**	**1,389,866**	**145,244**	**914,069**
KILINOCHCHI DISTRICT						
Kilinochchi	0	6,495	2,547	156,700	46,450	87,800
Kandawalai	0	3,300	1,000	20,300	1,600	0
Poonagari	0	6,910	0	74,050	8,180	13,040
Pachchilaipalli	0	4,160	0	48,800	9,120	29,700
Sub Total	**0**	**20,865**	**3,547**	**299,850**	**65,350**	**130,540**
MANNAR DISTRICT						
Mannar	0	2,170	2,805	34,200	9,800	22,100
Murunkan	100	2,500	1,518	39,000	200	50
Madhu	2,820	1,125	850	24,050	0	0
Musali	0	1,345	1,835	16,700	4,790	12,950
Manthai West	550	5,845	4,818	51,400	11,550	8,628
Sub Total	**3,470**	**12,985**	**11,826**	**165,350**	**26,340**	**43,728**
MULLAITTIVU DISTRICT						
Thunukkai	5,435	5,830	3,965	16,929	6,804	14,264
Manthai East	1,100	2,825	6,887	29,400	5,350	9,400
Oddusuddan	0	1,555	0	12,910	2,152	3,120
Mullaittivu	0	1,486	0	30,388	6,960	31,274
Puthukkudigiruppu	1,703	2,715	0	41,861	4,400	16,117
Welioya	1,406	1,199	0	13,800	6,830	10,200
Sub Total	**9,644**	**15,610**	**10,852**	**145,288**	**32,496**	**84,375**
VAVUNIYA DISTRICT						
Cheddikulam	0	8,005	2,935	44,800	4,000	18,800
Vavuniya	5,346	10,638	2,071	131,909	18,580	109,249
Vavuniya South	132	3,571	1,559	30,200	5,200	12,600
Vavuniya North	2,900	8,835	5,350	16,800	4,600	7,100
Sub Total	**8,378**	**31,049**	**11,915**	**223,709**	**32,380**	**147,749**
Total	**21,492**	**113,017**	**38,350**	**2,224,063**	**301,810**	**1,320,461**

Source : Department of Animal Production and Health, Northern Province

Table 5.9 Milk, Egg, Meat & other Production, NP - 2018

Details			Jaffna	Kilinochchi	Mannar	Mullaitivu	Vavuniya	Total
Milk (Litres/day)	Cow Milk	Milk Cattles	22,157	11,274	21,561	21,766	27,318	**104,076**
		Daily Production (Lit)	51,848	13,410	9,431	14,838	31,414	**120,941**
	Buffalo Milk	Milk Buffaloes	-	506	2,342	3,490	1,534	**7,872**
		Daily Production (Lit)	-	97	383	3,403	1,999	**5,882**
	Goat Milk	MilkGoat	-	4,259	5,233	12,270	1,240	**23,002**
		Daily Production (Lit)	2,337	6	4	1	70	**2,418**
Eggs (Nos / Day)		Laying Hens	243,504	251,814	248,009	116,879	425,850	**1,286,056**
		Daily Production (Nos)	40,039	29,724	7,469	3,493	19,510	**100,235**
Meat (Kg/day)		Beef	2,521	888	3,065	858	1,983	**9,315**
		Mutton	1,374	530	2,032	140	762	**4,838**
		Chicken	5,231	4,634	4,324	2,100	5,247	**21,536**
Other products (Litres/day)		Curd	691	226	196	262	583	**1,958**
		Ghee	34	146	2	17	23	**222**
		Yoghurt	27	79	16	12	317	**451**
		Milk Toffee	99	36	0	35	38	**208**
		Milk Lolly	156	65	0	28	8	**257**
		Panneer	8	0	0	0	0	**8**
		Butter	0	0	0	0	0	**0**
		Others	0	0	0	0	0	**0**

Source : Department of Animal Production and Health, Northern Province

Table 5.10 Livestock Farm Families

Table 5.10.1 Livestock Farm Families, Jaffna District - 2018

Lifestock Farm Families		Veterinary Range															Total
		Jaffna	Nallur	Chavakachcheri	Kopay	Point Pedro	Karaveddy	Uduvil	Tellipalai	Sandilipay	Vaddukoddai	Velanai	Kayts	Delf	Karainagar	Maruthankerny	
Neat Cattle	<5	398	794	2,974	2,990	1,005	1,174	3,251	1,857	1,989	1,356	395	216	185	371	226	**19,181**
	6 - 10	46	80	415	210	144	160	48	236	192	201	12	59	92	83	39	**2,017**
	11 - 25	10	16	326	33	17	80	2	60	30	55	13	25	40	18	19	**744**
	26 -50	3	3	39	25	3	18	2	5	2	6	1	6	7	4	5	**129**
	51 -100	0	0	21	8	7	6	0	3	0	4	0	1	0	0	6	**56**
	>101	0	0	11	14	2	4	0	0	0	0	0	0	0	0	3	**34**
Sub Total		**457**	**893**	**3,786**	**3,280**	**1,178**	**1,442**	**3,303**	**2,161**	**2,213**	**1,622**	**421**	**307**	**324**	**476**	**298**	**22,161**
Buffalo	<5	-	-	-	-	-	-	0	0	0	0	0	0	0	0	0	**0**
	6 - 10	-	-	-	-	-	-	0	0	0	0	0	0	0	0	0	**0**
	11 - 25	-	-	-	-	-	-	0	0	0	0	0	0	0	0	0	**0**
	26 -50	-	-	-	-	-	-	0	0	0	0	0	0	0	0	0	**0**
	51 -100	-	-	-	-	-	-	0	0	0	0	0	0	0	0	0	**0**
	>101	-	-	-	-	-	-	0	0	0	0	0	0	0	0	0	**0**
Sub Total		0	0	0	0	0	0	0	0	0	0	0	0	0	0	0	**0**
Goat	<5	438	843	774	4,870	1,240	2,908	1,996	1,910	274	709	203	155	121	54	185	**16,680**
	6 10	65	36	3,115	660	210	76	110	6	60	11	55	46	23	14	107	**4,594**
	11 25	11	17	49	22	20	76	1	20	28	4	21	27	20	5	30	**351**
	26 -50	3	7	43	8	6	2	0	22	19	1	12	0	9	0	10	**142**
	>50	0	0	2	10	0	0	0	3	0	0	2	0	4	0	2	**23**
Sub Total		**517**	**903**	**3,983**	**5,570**	**1,476**	**3,062**	**2,107**	**1,961**	**381**	**725**	**293**	**228**	**177**	**73**	**334**	**21,790**
Poultry	<25	560	608	12,006	9,885	425	1,717	13,163	1,050	10,248	195	281	712	225	183	57	**51,315**
	26-50	168	94	321	1,650	210	121	97	675	329	336	354	50	26	49	83	**4,563**
	51-100	86	88	154	157	158	266	60	243	45	69	153	29	20	26	22	**1,576**
	101-500	6	39	48	21	49	138	16	125	18	16	16	0	47	8	6	**553**
	501 -1000	0	3	3	1	4	0	4	14	4	0	0	0	0	0	0	**33**
	>1001	0	43	2	0	1	0	1	0	3	0	1	0	0	0	0	**51**
Sub Total		**820**	**875**	**12,534**	**11,714**	**847**	**2,242**	**13,341**	**2,107**	**10,647**	**616**	**805**	**791**	**318**	**266**	**168**	**58,091**
Sheep		0	7	2	27	8	3	0	17	13	1	0	0	0	0	0	**78**
Pigs		0	2	0	0	10	0	1	0	1	0	1	0	0	0	0	**15**
Rabbits		0	10	10	25	10	15	8	18	10	2	0	0	0	0	0	**108**
Ducks		0	1	8	40	20	25	25	10	45	0	0	0	0	0	0	**174**
Turkey		2	10	4	50	15	12	10	20	12	1	0	0	0	0	0	**136**
Guinea Fowl		0	6	1	0	10	15	12	25	10	0	0	0	0	0	0	**79**
Others		0	2	1	1	14	0	0	0	1	0	0	0	0	0	0	**19**
Sub Total		**2**	**38**	**26**	**143**	**87**	**70**	**56**	**90**	**92**	**4**	**1**	**0**	**0**	**0**	**0**	**609**
Total		**1,796**	**2,709**	**20,329**	**20,707**	**3,588**	**6,816**	**18,807**	**6,319**	**13,333**	**2,967**	**1,520**	**1,326**	**819**	**815**	**800**	**102,651**

Source :Department of Animal Production and Health, Northern Province

Table 5.10.2 Livestock Farm Families Kilinochchi & Mannar District - 2018

Lifestock Farm Families		Veterinary Range - Kilinochchi District					Veterinary Range - Mannar District					
		Kandawalai	Kilinochchi	Poonagary	Pachchilaipalai	Total	Mannar	Murunkan	Manthai West	Madhu	Musalai	Total
Neat Cattle	**<5**	670	1,000	1,073	270	**3,013**	22	565	550	425	556	**2,118**
	6 10	305	150	410	208	**1,073**	110	285	590	340	244	**1,569**
	11 25	220	-	103	39	**362**	125	113	325	226	215	**1,004**
	26 -50	90	106	66	29	**291**	52	90	180	148	70	**540**
	51 -100	28	50	31	5	**114**	20	60	60	64	28	**232**
	>101	15	10	3	-	**28**	15	40	43	36	9	**143**
Sub Total		**1,328**	**1,316**	**1,686**	**551**	**4,881**	**344**	**1,153**	**1,748**	**1,239**	**1,122**	**5,606**
Buffalo	**<5**	2	10	-	-	**12**	-	0	3	0	1	**4**
	6 10	6	5	-	-	**11**	-	0	3	0	0	**3**
	11 25	-	5	4	-	**9**	-	12	1	2	1	**16**
	26 -50	-	5	8	1	**14**	-	11	0	10	0	**21**
	51 -100	2	5	-	-	**7**	7	7	0	15	1	**30**
	>101	0	5	0	0	**5**	3	0	1	0	1	**5**
Sub Total		**10**	**35**	**12**	**1**	**58**	**10**	**30**	**8**	**27**	**4**	**79**
Goat	**<5**	235	216	134	450	**1,035**	67	135	109	219	160	**690**
	6 10	113	157	83	200	**553**	128	35	64	192	200	**619**
	11 25	94	49	51	20	**214**	96	42	33	168	60	**399**
	26 50	36	75	18	0	**129**	80	10	27	88	115	**320**
	>50	14	24	5	0	**43**	55	10	15	66	68	**214**
Sub Total		**492**	**521**	**291**	**670**	**1,974**	**426**	**232**	**248**	**733**	**603**	**2,242**
Poultry	**<25**	3,833	2,174	10	260	**6,277**	3,360	2,090	1,235	1,020	303	**8,008**
	26-50	1,157	858	30	250	**2,295**	3,560	812	725	1,250	321	**6,668**
	51-100	643	487	116	220	**1,466**	600	248	33	545	220	**1,646**
	101-500	267	43	55	45	**410**	80	10	3	170	50	**313**
	501 -1000	9	5	19	0	**33**	0	0	3	0	0	**3**
	>1001	5,614	1	0	0	**5,615**	0	0	0	0	3	**3**
Sub Total		**11,523**	**3,568**	**230**	**775**	**16,096**	**7,600**	**3,160**	**1,999**	**2,985**	**897**	**16,641**
Pigs		19	10	0	0	**29**	0	0	1	0	0	**1**
Sheep		4	20	20	6	**50**	25	20	15	20	0	**80**
Ginifowl		8	30	0	5	**43**	10	50	15	5	25	**105**
Rabbits		20	110	50	0	**180**	0	50	8	40	93	**191**
Ducks		70	75	0	0	**145**	5	20	10	90	15	**140**
Turkey		50	120	0	0	**170**	0	15	80	30	20	**145**
Others		15	50	0	1	**66**	0	30	9	0	2	**41**
Sub Total		**186**	**415**	**70**	**12**	**683**	**40**	**185**	**138**	**185**	**155**	**703**
Total		**13,539**	**5,855**	**2,289**	**2,009**	**23,692**	**8,420**	**4,760**	**4,141**	**5,169**	**2,781**	**25,271**

Source :Department of Animal Production and Health, Northern Province

Table 5.10.3 Livestock Farm Families Mullaitivu & Vavuniya Districts - 2018

Lifestock Farm Families		Veterinary Range - Mullaitivu District							Veterinary Range - Vavuniya District				
		Maritimepattu	Thunukkai	Oddusuddan	Puthukudiyiruppu	Manthai East	Weli Oya	Total	Vavuniya	Vavuniya South	Cheddikulam	Vavuniya North	Total
Neat Cattle	**<5**	1,950	1,258	170	1,023	680	518	**5,599**	1,522	380	1,160	528	**3,590**
	6 10	297	205	115	145	419	115	**1,296**	1,509	170	705	184	**2,568**
	11 25	133	-	170	209	43	47	**602**	260	125	214	106	**705**
	26 -50	36	144	52	37	31	30	**330**	166	70	288	68	**592**
	51 -100	32	32	40	32	10	20	**166**	20	12	30	30	**92**
	>101	3	13	20	33	16	-	**85**	25	5	16	40	**86**
Sub Total		**2,451**	**1,652**	**567**	**1,479**	**1,199**	**730**	**8,078**	**3,502**	**762**	**2,413**	**956**	**7,633**
Buffaloes	**<5**	-	12	-	-	-	35	**47**	0	4	22	34	**60**
	6 10	21	17	-	1	5	10	**54**	1	2	10	39	**52**
	11 25	17	22	-	12	23	12	**86**	12	2	3	25	**42**
	26 -50	8	9	-	12	17	10	**56**	0	1	2	17	**20**
	51 -100	8	4	14	13	14	3	**56**	9	2	1	2	**14**
	>101	5	3	4	0	6	0	**18**	0	1	0	4	**5**
Sub Total		**59**	**67**	**18**	**38**	**65**	**70**	**317**	**22**	**12**	**38**	**121**	**193**
Goat	**<5**	241	298	265	662	110	103	**1,679**	344	36	208	66	**654**
	6 - 10	55	91	20	155	18	60	**399**	127	27	50	76	**280**
	11 - 25	48	71	12	32	0	39	**202**	205	21	270	23	**519**
	26 - 50	34	55	3	5	0	1	**98**	152	9	26	17	**204**
	>50	8	6	1	1	0	0	**16**	17	0	34	6	**57**
Sub Total		**386**	**521**	**301**	**855**	**128**	**203**	**2,394**	**845**	**93**	**588**	**188**	**1,714**
Poultry	**<25**	4,816	2,588	1,000	200	803	3,053	**12,460**	1,129	1,000	3,050	1,757	**6,936**
	26-50	685	241	149	430	114	0	**1,619**	2,124	195	153	1,740	**4,212**
	51-100	0	35	121	675	11	0	**842**	1,000	35	42	245	**1,322**
	101-500	5	7	8	52	1	2	**75**	1,427	30	16	26	**1,499**
	501 -1000	3	0	0	0	0	0	**3**	45	5	4	0	**54**
	>1001	0	0	0	0	0	0	**0**	8	0	0	0	**8**
Sub Total		**5,509**	**2,871**	**1,278**	**1,357**	**929**	**3,055**	**14,999**	**5,733**	**1,265**	**3,265**	**3,768**	**14,031**
Sheep		0	0	0	0	0	1	**1**	8	0	3	0	**11**
Pigs		0	10	1	5	4	5	**25**	15	10	1	20	**46**
Rabbits		0	0	0	0	0	0	**0**	15	0	0	12	**27**
Ducks		0	6	0	5	0	3	**14**	50	60	12	150	**272**
Turkey		0	0	0	5	0	2	**7**	30	0	2	15	**47**
Guinea Fowl		0	0	0	0	0	2	**2**	30	0	3	20	**53**
Others		0	0	0	0	0	0	**0**	6	0	2	12	**20**
Sub Total		**0**	**16**	**1**	**15**	**4**	**13**	**49**	**154**	**70**	**23**	**229**	**476**
Total		**8,405**	**5,127**	**2,165**	**3,744**	**2,325**	**4,071**	**25,837**	**10,256**	**2,202**	**6,327**	**5,262**	**24,047**

Source : Department of Animal Production and Health, Northern Province

Table 5.11 Performance of Dept. of Animal Production & Health, NP - 2015 - 2018

Functions	2015	2016	2017	2018
1. Artifical Insermination Services				
1. Insermination in Cattle	24,433	29,428	30,102	26,609
2.Insermination in Goat	3,966	4,333	4,000	2,743
3. Pregnancy Diagnosis	5,242	5,526	6,142	5,370
4. Calving	4,320	5,634	-	5,309
5. Kidding	263	398	466	558
2.Natural Breeding				
1. Stud Service				
Cattle	4	18	107	503
Goat	0	5	51	407
2. Pregnancy Diagnosis	0	-	-	5
3.Calving	0	-	-	-
4.Kidding	0	-	-	-
5.Castration	1,170	1,344	1,763	2,197
3. Health Service				
1.O.P.D Cases	356,531	463,004	468,611	481,874
2. P.M Exam	832	756	927	1,646
3. Field Cases	169,123	146,493	145,446	180,369
4.Vaccinations				
1.Ranikhet	2,047,440	2,644,989	2,286,963	2,224,063
2.Fowl Fox	272,552	261,650	278,276	301,810
3.Gumboro	137,313	1,570,415	1,305,253	1,320,461
4.H.S	2,504	104	2,623	21,492
5.B.Q	40,440	55,567	74,289	38,350
6.FMD	90,324	78,197	121,531	113,017
5.Issue of Breeding Materials				
1.D.O Broiler	15,159	19,242	48,970	47,179
2.D.O Cockerals	12,040	250	10,548	1,100
3.D.O Pullets	4,083	2,205	2,910	2,934
4.D/O Backyard unsexed	204,012	240,624	300,095	281,811
5. Month Old chicks	50,561	87,182	1,205	38,629
6.Bull Calves	11	143	78	59
7.Heifer	504	1,129	1,210	306
8.Buffalo Bull/ Heifer	19	57	42	17
9.Goat Female	1,022	1,582	2,144	1,916
10.Goat Male	127	285	521	492
6.Training / Extension Service				
1.No of Training	691	623	876	925
2. No of Farmers Participated	19,344	18,601	21,033	27,628
3.Farmers Sent to T/S for Training	90	93	32	25
7. Any Other Services				
1.Milk Collection(lit)	17,293,758	22,502,873	26,969,456	27,773,232

Source : Dept of Animal Production & Health , NP

Table 5.12 Institutions under Provincial Department of Animal Production & Health, NP - 2018

District	Region (DS Division)	Veterinary Surgeon Office	Poultry farm	Goat farm	Cattle farm	Regional Training Centre	Vet-Hospital	Bull Calf Rearing Centre	Artificial Insemination Centre
Jaffna	Jaffna	1	-	-	-	-	-	0	0
	Nallur	1	-	-	-	-	-	0	1
	Chavakachcheri	1	-	-	-	-	-	0	0
	Kopay	1	1	-	-	-	-	0	0
	Point Pedro	1	-	-	-	-	-	0	0
	Karaveddy	1	-	-	-	-	-	0	0
	Uduvil	1	-	-	-	-	-	0	0
	Thellipalai	1	-	-	-	-	-	0	0
	Sandilipay	1	-	-	-	-	1	0	0
	Vaddukoddai	1	-	-	-	-	-	0	0
	Velanai	1	-	-	-	-	-	0	0
	Kayts	1	-	-	-	-	-	0	0
	Delft	1	-	-	-	-	-	0	0
	Karanagar	1	-	-	-	-	-	0	0
	Maruthankerny	1	0	0	0	0	0	0	0
Sub Total		**15**	**1**	**0**	**0**	**0**	**1**	**0**	**1**
Kilinochchi	Kilinochchi	1	0	0	0	1	0	0	0
	Poonagary	1	0	0	0	0	0	0	0
	Pachchilaipallai	1	0	0	0	0	0	0	0
	Kandavalai	1	0	0	0	0	0	0	0
Sub Total		**4**	**0**	**0**	**0**	**1**	**0**	**0**	**0**
Mannar	Mannar	1	0	0	0	0	0	0	0
	Murunkan	1	0	0	0	0	0	0	0
	Manthai West	1	0	0	0	0	0	0	0
	Madhu	1	0	0	0	0	0	0	0
	Musali	1	0	0	0	0	0	0	0
Sub Total		**5**	**0**	**0**	**0**	**0**	**0**	**0**	**0**
Mullaitivu	Mullaitivu	1	0	0	0	0	0	0	0
	Thunukkai	1	0	0	1	0	0	0	0
	Oddusuddan	1	0	0	,	0	0	0	0
	Manthai East	1	0	0	0	0	0	0	0
	Puthukkudigiruppu	1	0	0	0	0	0	0	0
	Welioya	1	0	0	0	0	0	0	0
Sub Total		**6**	**0**	**0**	**1**	**0**	**0**	**0**	**0**
Vavuniya	Vavuniya	1	1	1	0	1	0	0	0
	Vavuniya South	1	0	0	0	0	0	0	0
	Cheddikulam	1	0	0	0	0	0	1	0
	Vavuniya North	1	0	0	0	0	0	0	0
Sub Total		4	1	1	0	1	0	1	0
Total		**34**	**2**	**1**	**1**	**2**	**1**	**1**	**1**

Source : Department of Animal Production and Health, Northern Province



Fisheries

Chapter - 06



Table 6.1 Fishing families by District, NP 2013 - 2018

District	2013	2014	2015	2016	2017	2018
Jaffna	-	-	-	-	-	21,551
Kilinochchi	4,205	3,817	4,156	4,118	4,145	4,180
Mannar	9,303	11,079	11,133	9,452	9,759	9,870
Mullaitivu	4,210	4,210	4,212	3800	2,686	2,908
Vavuniya	0	0	0	0	0	0
Total	**17,718**	**19,106**	**19,501**	**17,370**	**16,590**	**38,509**

Table 6.2 Fishermen Cooperative Societies By D.F.E.O Division, NP - 2018

D.F.E.O. Division	No.of Registered fisheries Co-operative Societies	No.of member in Fisheries Co-operative Societies
Jaffna	117	20,304
Kilinochchi	26	4,180
Mannar	40	10,701
Mullaitivu	29	4,127
Vavuniya	0	0
Total	**212**	**39,312**

Table 6.3 Number of beneficiaries under Fisherman Pension Scheme by D.F.E.O Division, NP - 2018

DFEO Division	No.of Fisherman benefited under pension scheme	No.of Fisherman who are in receipt of pension	No.of Fisherman paying premium on installment basic
Jaffna	11	99	0
Kilinochchi	1,999	110	0
Mannar	5,544	393	2,910
Mullaitivu	407	41	0
Vavuniya	0	0	0
Total	**7,961**	**643**	**2,910**

Source: Inland fisheries Unit, Ministry of Agriculture, NP

Table 6.4 Fresh fish production in Costal Fisheries by D.F.E.O Division, NP 2013 - 2018 (Mt)

DFEO Division	2013	2014	2015	2016	2017	2018
Jaffna	-	-	-	-	-	40,401
Kilinochchi	9,038.86	14,207.48	11,189.78	11,839.15	11,586.95	11,069.99
Mannar	17,131.00	25,938.00	13,509.00	16,307.00	20,709.00	2,348.00
Mullaitivu	7,267.00	7,845.20	9,423.54	8,419.35	5,372.55	3,106.30
Vavuniya	-	-	-	-	-	-
Total	**33,436.86**	**47,990.68**	**34,122.32**	**36,565.50**	**37,668.50**	**56,925.29**

Table 6.5 Dried fish production by D.F.E.O Division, NP 2013 - 2018

DFEO Division	Fish Production (Mt)					
	2013	2014	2015	2016	2017	2018
Jaffna	-	-	-	-	-	2,556.00
Kilinochchi	695.00	726.00	750.00	780.00	820.00	845.00
Mannar	1,249.00	7,780.00	472.00	815.00	828.00	922.00
Mullaitivu	1,817.00	2,271.00	2,850.00	3,042.00	4,018.00	5,010.00
Vavuniya	-	-	-	-	-	-
Total	**3,761.00**	**10,777.00**	**4,072.00**	**4,637.00**	**5,666.00**	**9,333.00**

Table 6.6 Number of crafts in operation by D.F.E.O Division, NP - 2018

D.F.E.O Division	Total Crafts	In board Multiday	In board one day	Out Board FRP	Traditional Mechanized	Traditional Non Mechanized	Madel
Jaffna		104	426	4,234	653	2,036	212
Kilinochchi	1048	2	-	711	116	219	-
Mannar	4,589	41	208	3,100	509	719	12
Mullaitivu	1,180	-	-	994	-	186	88
Vavuniya	-	-	-	-	-	-	-
Total	**6,817**	**147**	**634**	**9,039**	**1,278**	**3,160**	**312**

Table 6.7 Ice Plants and production capacity, NP - 2018

D.F.E.O / District	Plants (nos)	Capacity (tons/day)
Jaffna	9	27.5
Kilinochchi	2	12.5
Mannar	4	88.0
Mullaitivu	3	4,437.0
Vavuniya	-	-
Total	**18**	4,565.0

Source: Inland fisheries Unit, Ministry of Agriculture, NP

Table 6.8 Fresh water tanks and Reservoirs, NP - 2018

District	D.S Division	Name of Tank	Fresh Water Area / Catchments Area(Sq.Km)
Jaffna	Nil		
Kilinochchi	Karachchi	Iranaimadu Tank	587.93
		Akkarayan Tank	106.71
		Vannerikkulam Tank	12.95
	Poonakary	Kariyalainagapaduvan	119.90
		Murippu Tank	27.20
	Karachchi	Aanaivilunthan Tank	68.60
	Mullaitivu	Kanakampikai Tank	26.68
	Karachchi	Puthumurippu Tank	67.02
Sub Total			**1,016.99**
Mannar	Manthai West	Periyamadu Tank	369.00
		Koori Tank	24.86
	Madu	Mulli kulam	32.87
		Thadchanamarthamadu	113.27
	Mannar	GiantTank	38.00
		Periyapandivirshan Tank	89.92
Sub Total			**667.92**
Mullaitivu	Manthai West	Vavunikulam	228.92
	Puthukkudiyeruppu	Visuvamadu Tank	33.15
	Thunkai	Kalvilan Kulam	14.89
		Thaniyan Kulam	45.33
		Ampalapparumal Kulam	61.05
	Oddusuddan	Mathavalasingam tank	51.80
		Kanukkerny Kulam	67.99
		Muthayan kaddu Tank	170.29
		Maruthamadu Tank	-
	Karaithuraipattu	Thannimurippu Tank	-
	Puthukkudiyeruppu	Udayarkaddu Tank	61.51
Sub Total			**735**
Vavuniya	Vavuniya(town)	Pavat Kulam	121.4
		Muhanthan Tank	211
		Kalmadu Tank	52.32
		Vavuniya Tank	27.20
		Rambaveddi Tank	80.0
	Vavuniya South	MaMaduvaTank	67.4
		Irrddaipriyakulam	212.0
Sub Total			**771**

Source: Inland fisheries Unit, Ministry of Agriculture, NP

Table 6.9 Fishing villages by D.F.E.O Divisions, Jaffna District - 2018

DFEO Division	FI Division	Name of Fishing Village	No of fishing Families
Jaffna	Aliyawalai	Chudikulam	
		kaddaikadu	305
		Vettilaikerny	507
		Aliyawalai	
		Total	**812**
	Thalayady	Uduthurai	490
		Vathirayan	320
		Maruthakerny	170
		Thalayady	74
		Chempiyanpattu	195
		Mamunai	168
		Total	**1,417**
	Pointpedro East	Kudapparappa	40
		Nagarkovil East	150
		Nagarkovil West	178
		Kudathanai North	226
		Potpathy	159
		Manalkadu	280
		Katkovalam	231
		Thumpalai East	142
		Munai	299
		Koddady	189
		Total	**1,894**
	Pointpedro West	Suuparmadam	223
		Enparuddy	228
		Sakkoddai	155
		Polykandy East	276
		Polykandy West	200
		Valvetithurai	382
		Aththikovilady	495
		Kerudavil	58
		Thondamanaru	158
		Karaveddy	95
		Total	**2,270**

Jaffna	Kks East	Puththur	50
		Achchuveli	35
		Thondamanaru Akkarai	75
		Valalai	120
		Thaiyiddy	125
		Palaly	610
		Mylliddy	690
		Total	**1,705**
	Kks West	Urani	45
		Kankesanthrai	110
		Valiththundai	56
		Senthankulam	117
		Seenthilpanthal	46
		Poit	39
		Mareesankoodeal	54
		Total	**467**
		Mathagal	452
		Santhai	300
		Pandatherippu- sillalai	40
		Manipaay	85
		Chavatkaddu	810
		Uyarappulam	90
		Kakkaitivu	115
		Navali	95
		Total	**1,987**
	Chulipuram	Thiruvadinilai	122
		Chulipuram West	366
		Ponnalai	250
		Moolai	49
		Araly West	120
		Araly Centre	137
		Araly South	68
		Araly East	419
		Vaddukkoddai	50
		Chankanai	51
		Kasurina Beach	101
		Sambalodai	256
		Maruthapuram	106
		Verapiddy	137
		Viyavil	42
		Neeklankadu	37
		Thoppukadu	90
		Palavodai	67
		Uri	334
		Piddilai	211
		Total	**3,013**

Source: Inland fisheries Unit, Ministry of Agriculture, NP

Continue …

DFEO Division	FI Division	Name of Fishing Village	No of Fishing Families
Jaffna	Kayts	Analaitivu	126
		Eluvaitivu	102
		Thampaddy	270
		Kayts	107
		Paruththiadippu	66
		Malinchimunai	290
		Sinnaadu	50
		Nainativu	307
		Total	**1,318**
	Velanai	Mandaitivu	325
		Allaipiddy	115
		Venpuravinakar	120
		Cheddipulam	148
		Chaddy	
		Thuaiyoor	335
		Ambigainagar	155
		Pungudutheevu East	94
		Pungudutheevu Centre	138
		Pungudutheevu West	133
		Total	**1,563**
	Delft	Delft East	90
		Delft Centre	250
		Delft West	170
		Velliai	50
		Total	**560**
	Jaffna West	Navanthurai	425
		Koddady	72
		Gurunagar	2,312
		Kokkuvil West	63
		Total	**2,872**
	Jaffna East	Pasaiyoor	686
		Colombuththurai	60
		Manianthoddam	46
		Uthayapuram	40
		Poompukar	90
		Pariyathoddam	45
		Arialai East	29
		Total	**996**

Jaffna	Chavakachcheri	Navatkuli South	60
		Kaithady Navatkuli	211
		Maravanpulavu	40
		Thanankilappu	42
		Kachchai	121
		Katpali	43
		Kovligudiyiruppa	69
		Navatkuli West	40
		Meesali	51
		Total	**677**
Total			**21,551**

Source: Inland fisheries Unit, Ministry of Agriculture, NP

Table 6.10 Fishing villages by DFEO Divisions, Kilinochchi & Mullaitivu District - 2018

DFEO Division	FI Division	Name of Fishing Village	No of Fishing Families
Kilinochchi	Palli	Songaththurvoyal	175
		Puloppalai	97
		Kilaly	120
		Arathinagar	60
		Total	**452**
	Kandawalai	Nagenthirupuram	126
		Tharmapuram	132
		Konnaginagar	350
		Thadduvonkoddi	135
		Piramonthanaru	98
		Kallaru	170
		Total	**1011**
	Poonagary	Nallur	98
		Nagatheuanthurai	65
		Gowtharimunai	92
		Pallikkudha	300
		Valarmathy	96
		Total	**651**
	Nachikkuda	Anpupuram	76
		Iranaimathangar	332
		Yakappar	107
		Annaivelankanni	104
		Valaippadu	248
		Kiranchchi	192
		Kumulomunai	75
		Nachikuda	207
		Nallayan	72
		Sebastiyarpuram	75
	Total		**5716**

Source: Inland fisheries Unit, Ministry of Agriculture, NP

Table 6.11 Fishing villages by DFEO Divisions, Mannar & Vavuniya Districts - 2018

DFEO Division	FI Division	Name of Fishing Village	No. of fishing families	Fishing Population	Active Fishermen
Mannar	Pesalai	Talaimannar West	242	812	322
		Talamannar Pler	531	1,831	559
		Talaimannar Station	78	251	84
		Nadukkudah	64	212	71
		Sriskanda(Murugankovilady)	68	207	72
		Pesalal	1,821	6,352	1,903
		Total	**2,804**	**9,665**	**3,011**
	Erukkalampiddy	Siruthoppu	56	223	73
		Periekarisal	221	984	245
		Sinnakarisal	158	632	169
		Puthukkudiyiruppu	232	1,392	255
		Thoddaveli	107	470	134
		Erukkalampiddy	599	2,121	613
		Tharapuram			
		Total	**1,373**	**5,822**	**1,489**
	Mannar	Pallimunal	981	3,763	1,064
		Panakaddikoddu	1,247	4,299	1,338
		Thalvupadu	582	2,061	612
		Southbar	87	295	102
		Periyakadal	94	349	107
		Uppukulam	92	388	103
		Total	**3,083**	**11,155**	**3,326**
	Nanattan	Vankalal	520	3,360	1,080
		Naruvilikkulam	110	530	115
		Achankulam	70	320	90
		Total	**700**	**4,210**	**1,285**
	Chilavathural	Arippu	223	1,115	337
		Saverlyarpuram	103	403	133
		Thomalyar	14	46	17
		Chllavathural	52	212	67
		Koolankulam	45	180	58
		Kokkupadayan	37	151	41
		Kondachchi	33	82	38
		Kond achikudah	22	89	33
		Karadykuli	29	84	37
		Mullikkulam	52	205	64
		Marichukaddy (kayakulli)	114	425	117
		Total	**724**	**2,992**	**942**
	Vidatativu	Pappamoddai	74	262	77
		Vidatalitivu	256	929	271
		Vidatalitivu East (Sharkkiya)	85	437	88
		Kaththalampiddy	39	126	41
		Illuppaikadavai	91	421	93
		Anthoniyarpuram	156	648	161
		Monrampiddy	253	971	264
		Thevenpiddy	232	983	247
		Total	**1,186**	**4,777**	**1,242**
		Sub Total	**9,870**	**38,621**	**11,295**

Source: Inland fisheries Unit, Ministry of Agriculture, NP

Table 6.12 Details of Fisheries Anchorage Points, NP

District	DS Division	GN Division	FI Division	Anchorages
Jaffna	Jaffna	1.Gunrunagar 2. Passaiyoor	1.Jaffna West 2. Jaffna East	1 1
Kilinochchi	-	-	-	-
Mannar	-	-	-	-
Mullaitivu	-	-	-	-
Vavuniya	-	-	-	-

Table 6.13 Coastal Belt, NP (Km)

District	DS Division
Jaffna (Including Island & Excluding Lagoon)	292.9
Kilinochchi	128.0
Mannar	-
Mullaitivu	77.0
Vavuniya	-
Total	**497.9**

Source: Inland fisheries Unit, Ministry of Agriculture, NP

Table 6.14 Details of Landing Sites, NP

Table 6.14.1 Details of Landing Sites, Jaffna District - 2018

Zone	FI Division	DS Division	No.	Fishing Villages	NO.	Name of Landing Sites
Vadamaradchi	Aliyawalai	Maruthakerney	1	Chundikulam	1	Chundikulam
			2	Kaddaikadu	2	Kaddaikadu
			3	Vettilaikerny	3	Vettilaikerny
			4	Aliyawalai	4	Aliyawalai
	Thalayady		5	Uduthurai	5	Uduthurai
			6	Vathirayan	6	Vathirayan
			7	Maruthankerny	7	Maruthakerny
			8	Thalayady	8	Thalayady
			9	Chempianpattu	9	Chempianpattu
			10	Mamuni	10	Mamuni
	Pointpedro East	Pointpedro	11	Kudarappu	11	Kudarappu
			12	Nagarkovil East	12	Nagarkovil East
			13	Nagarkovil West	13	Nagarkovil West
			14	Kudarkoil West	14	Kudarkoil West
			15	Kudarkoil East	15	Kudarkoil East
			16	potpathy	16	potpathy
			17	Manalkadu	17	Manalkadu
			18	Katkovalam	18	Katkovalam
			19	Thumpalai East	19	Thumpalai East
			20	Munai	20	Munai
	Pointpedro West	Karaveddy	21	Koddady	21	Koddady
			22	Supparmadam	22	Supparmadam
			23	Inparuddy	23	Inparuddy
			24	Sakkoddai	24	Sakkoddai
			25		25	Thikkam
			26	Polyandy East	26	Polyandy East
			27	Polyandy West	27	Polyandy West
			28	Valvettithurai	28	Valvettithurai
			29	Aththikovilady	29	Aththikovilady
			30	Kerudavil	30	Kerudavil
			31	Thondamanaru	31	Thondamanaru
			32	Karaveddy	32	Thondamanaru (Legoon)
Valikamam	KKS East	Kopay	33	Puththur		
			34	Achchveli		
			35	Thondamanaru Akkrai	33	Thondamanaru Akkrai
			36	Valalai	34	Valalai
		Thellipalai	37	Thiyiddy	35	Thiyiddy
			38	Palaly	36	Palaly
			39	Mylliddy	37	Mylliddy

Valikamam	KKS West Sandilipay Chulipuram	Sandilipay	40	Urani	38	Urani
			41	Kankesanthurai	39	Kankesanthurai
			42	valiththundal	40	valiththundal
			43	Senthankulam	41	Senthankulam
			44	Seenthilpanthal	42	Seenthilpanthal
			45	Poity	43	Poity
			46	Mareesankoodal	44	Mareesankoodal
			47	Mathagal	45	Mathagal
			48	Santhai		
			49	Pandatherippu-Sillalai		
			50	Manipaay		
			51	Chavatkddu		
			52	Uyarapplam	46	Kakkaitivu
			53	Kakkaitivu	47	Kallundai
			54	Navali		
		Chankanai	55	Thiruvadinilai	48	Thiruvadinilai
			56	Chulipuram West	49	Chulipuram West
			57	Tholpuram	50	Ponnalai
			58	Ponnalai		
			59	Vaddukoddai		
			60	Moolai		
			61	Araly West	51	Araly West
			62	Araly Centre	52	Araly Centre
			63	Araly South	53	Araly South
			64	Araly East	54	Araly East
		Karainagar	65	Kasurina Beach	55	Kasurina Beach
			66	Sambalodal	56	Sambalodal
			67	Maruthapuram	57	Maruthapuram
			68	Verapiddy	58	Verapiddy
			69	Viyavil	59	Viyavil
			70	Neelankadu	60	Neelankadu
			71	Thoppukadu	61	Thoppukadu
			72	palavodai	62	palavodai
			73	Uri	63	Uri
			74	Piddiolai	64	Piddiolai

Source: Inland fisheries Unit, Ministry of Agriculture, NP

Cont..

Zone	FI Division	DS Division	No.	Fishing Villages	No.	Fish Landing Centre
Lslands	Kayts	Velanai	75	Nainativu South	65	Nainativu South
			76	Nainativu North	66	Nainativu Noruth
		Kayts	77	Analaitvu	67	Analaitvu
			78	Eluaitivu	68	Eluaitivu
			79	Thampaddy	69	Thampaddy
			80	Kayts	70	Kayts
			81	Paruththiadaippu	71	Paruththiadaippu
			82	Melinchimunai	72	Melinchimunai Kannaki Ammanthuai
			83	Sinnamadu	73	Suruvil
	Delft	Delft	84	Delft East	74	Delft East
			85	Delft Centre	75	Delft Centre
			86	Delft WestVellai	76	Delft WestVellai
			87	Vellai	77	Vellai
	Velanai	Velanai	88	Mandaitivu	78	Mandaitivu
			89	Allaipiddy	79	Allaipiddy
			90	Cheddipulam	80	Cheddipulam
			91	venpuavinakar	81	venpuavinakar
			92	Thurayoor	82	Thurayoor
			93	Ambigainagar	83	Ambigainagar
			94	pungudutheevu East	84	pungudutheevu East
			95	pungudutheevu Centre	85	pungudutheevu Centre
			96	pungudutheevu West	86	pungudutheevu West
	Jaffna West	Nallur	97	Kokkuvil West		Kakkaitivu
		Jaffna	98	Navanthurai	87	Navanthurai
			99	Koddady	88	Koddady
			100	Gurunagar	89	Gurunagar
	Jaffna East		101	Passaiyoor	90	Passaiyoor
			102	Colombuththurai	91	Colombuththurai
		Nallur	103	Manianthoddam	92	Manianthoddam
			104	Uthayapuram	93	Uthayapuram
			105	Poompuhaar	94	Poompuhaar
			106	Arialai East	95	Arialai East
			107	Periyathodam	96	Periyathodam
Thenmaradchi	Chavakachcheri	Chavakachcheri	108	Navatkuli	97	Navatkuli
			109	Kaithady Navatkuli	98	Kaithady Navatkuli
			110	Maravanpulo	99	Maravanpulo
			111	Thanankiappu	100	Thanankiappu
			112	Chavakachcheri	101	Chavakachcheri
			113	Meesalai	102	Meesalai
			114	Kachchai	103	Kachchai
			115	Ketpeli	104	Ketpeli

Source: Inland fisheries Unit, Ministry of Agriculture, NP

Table 6.14.2 Details of Landing Sites, Kilinochchi District - 2018

FI Division	Name of Landing Sites	DS Division	GN Divisin
Poonakary	Nallur	Poonagary	Nallur
	Chettiyarkurichchi		Gnanimudam
	Nagathevanthuri		Gowtharimunai
	Sangupiddy		Paramankirai
	Gowtharimunai		Gowtharimunai
	Kalmunai		Gowtharimunai
	Vinaci Oadai		Gowtharimunai
	Pallikkuda		Pallikkachu
	Chettiyartharavelli		Pallikkachu
	Monniththalui		Gowtharimunai
	Anthiniyar koviladi		Nachchikudha
Nachchikkuda	Iranaimuthanagar		Iranaimuthanagar
	Nachchikudha		Nachchikudha
	Nochchimunai		Konyalai Nayapaduvan
	Kumulamunai		Konyalai Nayapaduvan
	Annaivelankanni		Nachchikudha
	Kiranchi		Kiranchi
	Valaippadu		Ponnaveli
	Palavi		Palavi
Pallai	Kilaly	Pachchilaippalli	Kilaly
	Arathinagar		Allippalai
	Sangaththaruayal		Kovilvoyal
	Pulopalai East		Pulopalai
Kandawalai	Elephant pass		Elephant pass
	Kaddadythurai		Punnaineeravi
	Thadduvankoddy		Thadduvankoddy
	Anniladiththapiddy		Puliyampokkanai
	Peiparapiddy		Punnainneeravi
Karachchi	Kunchchupparonthan	Karachchi	Uruththirapuram North

Source: Inland fisheries Unit, Ministry of Agriculture, NP

Table 6.14.3 Details of Landing Sites, Mannar District - 2018

F.I.DIVISION	DS DIVISION	GN Division	NAME OF LANDING SITES
Chilavaturai	Musali	Arippu West	Arippu West
		Arippu East	Arippu East(Puthukudiyiruppu)
		Saveriyarpuram	Saveriyarpuram
		Saveriyarpuram	Thomayar
		Koolankulam	Koolankulam
		Chilavaturai	Chilavaturai
		Kokkupadayan	Kondachikuda 1
		Kokkupadayan	Kandachikuda 2 (Kokkupadayan)
		Kondachchi	Kandachikuda 3 (Kondachchi)
		Kondachchi	Kayakuli
		Kondachchi	Unais Farockpadu
		Karadikuly	Maruthodikudah
		Mullikulam	Mullikulam
Erukkalampiddy	Mannar	Siruthoppu	Srikantha 1
		Siruthoppu	Kalladypadu (Vankalaipadu)
		Periyakarisal	Karisalpadu
		Puhukudiyiruppu	Minarapadu (puthukudiyiruppu)
		Ward-1,Erukkalampiddy	Amaipadukai (Erukkalampiddy)
		Ward-9,Erukkalampiddy	Kalladypadu (Erukkalampiddy)
		Ward-9,Erukkalampiddy	Usimookku
		Puhukudiyiruppu	puthukudiyiruppu padu
		Oolaithoduvai	Oolaithoduvai(Sinnakarisal)
Mannar		pallimunai	pallimunai
		Uppukulam South	Konthaipiddy 1
		Uppukulam South	Konthaipiddy 2(uppukulam)
		Pattah	Mannar Bridge 1(Panankattkottu)
		Periyakadai	Mannar Bridge 2(Periyakadai)
		Southbar	Southbar
		Thalvupadu	Thalvupadu
		Thoddaveli	Malivady (Anchu Thennampillai padu
Nanattan	Nanattan	Vankalai	Vankalai
		Naruvilikulam	Naruvilikulam
		Achchankulam	Achchankulam
Pesalai	Mannar	Talaimannar village North	Talaimannar West
		Talaimannar Pier	Talaimannar Pier
		Kaddukarankudiyiruppu	Kurusupadu
		Pesalai North	Pesalai 1
		Pesalai North	Pesalai 2
		Pesalai North	Pesalai 3 (Lurthumathapadu)
		Siruthoppu	Kattaspathiri(Pesalai 4)
		Thullukudiyiruppu	Nadukudah
		Kaddukarankudiyiruppu	Old Pier(Talaimannar station)
		Pesalai North	Srikantha (siruthoppu 2)

Vidaththaltivu	Manthai Wast	Pappamoddai	Keelikaraiyanpiddy
		Pappamoddai	Palakaimunai (pappamoddai)
		Vidataltivu East	Vidataltivu East
		Vidataltivu West	Vidataltivu West
		Kalliyady	Katjalmpiddy
		Ilupaikadavai	Padakuthurai (Ilupaikadavai)
		Anthoniyarpuram	Anthoniyarpuram
		Paliyaru	Paliyaru
		Paliyaru	Moonrampiddy (paliyaru)
		Thevanpiddy	Thevanpiddy

Source: Inland fisheries Unit, Ministry of Agriculture, NP

Table 6.14.4 Details of Landing Sites, Mullaitivu District - 2018

FI Division	Name of Landing sites	DS Division	GN Division
Kokkilai	KokkilaiWest	Maritime patta	Mullaitivu/77
	Karanaddukerny		Mullaitivu/79
	Kokilai-micrant		Mullaitivu/ 77
	Kokkuthoduwai		Mullaitivu/ 81
	Puliyamunai		Mullaitivu/ 77
	Kokikilai East		Mullaitivu/ 77
	Kudaththurai		Mullaitivu /78
Nayaru	Kumulamunai		Mullaitivu/ 119
	Nayaru		Mullaitivu/ 83
	Semmalai		Mullaitivu/ 84
	Alampil		Mullaitivu/ 86,
	Uppumaveli		Mullaitivu/ 87
	Semmalai-micrant		Mullaitivu/ 85
Mullaitivu town	Selvapuram		Mullaitivu/ 94
	Kovilkadiyiruppu		Mullaitivu/ 95
	Manatkudiyirappa		Mullaitivu/ 96
	Vannankulam		Mullaitivu/ 92
	Kallappadu North		Mullaitivu/ 91
	Kallapadu South		Mullaitivu/ 90
	Silawaththai		Mullaitivu/ 88
	Keppapilavu		Mullaitivu/ 102
	Vattapalavu		Mullaitivu/ 101
	Vadduwakal		Mullaitivu/ 98
	Mullaivaikkal East		Mullaitivu/ 98
	Mullaivaikkal West		Mullaitivu/ 99
Mullaitivu north	Valaignermadam		Mullaitivu/ 99
	Maththalan		Mullaitivu/ 100
	Salai		Mullaitivu/ 100
	Pepparaipiddi		Mullaitivu/ 100
	Suthanthiriapuram	Puthukkudiyirappu	Mullaitivu/ 48
	Theripuram		Mullaitivu/ 44
	Puthukkudiyiruppu		Mullaitivu/ 41
	Aananthapuram		Mullaitivu/ 40

Source: Inland fisheries Unit, Ministry of Agriculture, NP

Table 6.15 Information of Fresh Water Tanks by Districts, NP -2018

S.No	District	Major	Medium	Minor	Total(Ha)	Area(Ha)
1	Jaffna	0	0	0	0	
2	Mannar	3	6	0	9	Mannar
3	Vavuniya	2	6	0	8	Vavuniya
4	Kilinochchi	8	0	0	8	Kilinochchi
5	Mullaitivu	3	14	0	17	Mullaitivu
Total		**16**	**26**	**0**	**42**	

Major Tanks (>800 Ha)
Medium Tanks (200 Ha - 800 Ha)
Minor Tanks (< 200 Ha)

Table 6.16 Basic statistics of Marine Fisheries by Fishing District, NP - 2018

S.No	Fishing District	No of FI Division	Total Fishing Households		Active fisheries	Fishing Households Population	Fish Landings
1	Jaffna	14	21551		22103	92479	104
2	Kilinochchi	0	0		0	0	0
3	Mannar	0	0		0	0	0
4	Vavuniya	0	0		0	0	0
5	Mullaitivu	4	2920		5447	12276	33
Total		**18**	**24,471**		**27,550**	**104,755**	**137**

Source: Inland fisheries Unit, Ministry of Agriculture, NP

Table 6.19 Details of Inland Fishing & Production, NP - 2018

S.No	District	D.S Division	Fish Production (In Kg)
1	Jaffna	Maruthankerni	50.94
2	Kilinochchi	Karachchi	427.50
		Kandawalai	
		Poonakari	
3	Muillaitivu	Manthai East	504.29
		Puthukkudiyeruppu	
		Thunukai	
		Oddusuddan	
4	Mannar	Manthai west	313.29
		Madu	
		Musali	
5	Vavuniya	Vavuniya	153.93
		Vavuniya South	

Source: Inland fisheries Unit, Ministry of Agriculture, NP



Irrigation

Chapter - 07



Major/Medium (Provincial) tanks, NP

Table 7.1 Major/Medium tanks, Kilinochchi District

S.No	Name of the Tank	D.S.Division	Capacity (Ac.Ft)	Irrigable Area	Catchment Araa	
				(Ha)	(Sq.MI)	(Sq.Km)
1.	Akkarayan Kulam	Karachchi	27,340	1,382.84	41.20	106.71
2.	Iranamadu	Karachchi Kandawalai	120,650	8,897.21	227.00	587.93
3.	Kalmadu	Kandawalai	12,280	1,396.20	26.50	68.64
4.	Kanagampigai	Karachchi	1,319	105.22	10.30	26.68
5.	Kariyalai Nagapaduwan	Poonagari	11,791	609.07	46.00	119.14
6.	Piramanthal Aru	Kandawalai	3,128	243.63	25.89	67.06
7.	Puthumurippu	Karachchi	4,901	398.62	10.50	27.20
8.	Vanneri		1,713	145.07	5.00	12.95
9.	Kudamurutty Tank	Poonagari	2,950	647.51	75.85	196.46
Total			**186,072**	**13,825.37**	**468.24**	**1,212.75**

Source: Department of Irrigation, NP

Table 7.2 Major/Medium tanks, Mannar District

S.No	Name of the Tank	D.S.Division	Capacity (Ac.Ft)	Irrigable Area	Catchment Araa	
				(Ha)	(Sq.MI)	(Sq.Km)
1.	Admpan Kulam	Manthai West	580	161.88	4.50	11.66
2.	Kurai Tank		2,062	303.52	9.60	24.86
3.	Maruthamadu Anicut		410	226.63	2.67	6.92
4.	Periyamadu Tank		5,780	303.52	142.00	367.78
5.	Welimaruthamadu		2,766	303.52	156.00	404.04
6.	Periyapandivirichchan	Madhu	2,816	245.24	32.40	83.92
7.	Thadchanamaruthamadu		1,141	214.49	43.00	111.37
8.	Mullikulam	Madhu	1,500	151.76	12.67	32.82
Total			**17,055**	**1,910.56**	**402.84**	**1,043.36**

Source: Department of Irrigation, NP

Table 7.3 Major/Medium tanks, Mullaitivu District

S.No	Name of the Tank	D.S.Division	Capacity (Ac.Ft)	Irrigable Area	Catchment Araa	
				(Ha)	(Sq.MI)	(Sq.Km)
Vavunikulam Division						
1.	Ampalaperumal	Thunukkai	3,062	252.13	23.57	61.05
2.	Iyan Kulam		3,950	385.27	13.50	34.97
3.	Kalvilan Kulam		1,513	161.88	5.75	14.89
4.	Koddaikaddiya Kulam		1,040	163.90	9.50	24.61
5.	Kollavilan Kulam	Manthai East	787	106.03	2.40	6.22
6.	Mallavi Kulam	Thunukkai	740	131.53	1.85	4.79
7.	Maruthan Kulam		1,700	182.11	10.30	26.68
8.	Murukandy Kulam		1,780	144.07	7.55	19.55
9.	Panankamam Kulam	Manthai East	725	121.41	1.50	3.89
10.	Tenniyan Kulam	Thunukkai	4,375	343.99	17.50	45.33
11.	Therankandal Kulam		732	121.41	4.75	12.30
12.	Vavunikulam	Manthai East	41,942	2,791.18	88.00	227.92
Muthuiyankaddu Division						
13	Kanukkerny tank	Maritimepattu	2,315	733.71	26.25	67.99
14	Madawalasingam		5,125	161.07	20.00	51.80
15	Muthu Iyan Kaddu	Oddusuddan	47,953	2,473.49	65.75	170.29
16	Neethukai Kulam		1,944	149.74	9.50	24.61
17	Thannimurippu Kulam		17,706	956.70	51.00	132.09
18	Udayarkaddu Kulam	Puthukudiyirippu	10,820	518.01	23.75	61.51
19	Visvamadu Kulam		3,630	326.99	12.80	33.15
20	Maruthamadu Tank		890	202.35	21.50	55.69
Total			**152,729**	**10,426.97**	**416.72**	**1,079.30**

Source: Department of Irrigation, NP

Table 7.4 Major/Medium tanks, Vavuniya District

NO	Name of the Tank	D.S.Division	Capacity (Ac.Ft)	Irrigable Area	Catchment Araa	
				(Ha)	(Sq.MI)	(Sq.Km)
Vavuniya Division						
1.	Aliyamaruthamadu Tank	Vavuniya	454	92.27	3.20	8.29
2.	Chemamadu Tank		2,560	242.82	14.50	37.56
3.	Kalmadu Tank		1,037	161.88	20.20	52.32
4.	Kanagarayan Kulam	Vavuniya North	1,100	127.07	3.50	9.07
5.	Kombuvaithakulam	Vavuniya	658	84.99	2.40	6.22
6.	Mallikai Kulam		815	121.41	2.45	6.35
7.	Maharambai Kulam		650	87.01	6.10	15.80
8.	Moonayamadu Kulam		324	87.01	21.70	56.20
9.	Nampan Kulam		1037	103.60	2.35	6.09
10.	Pampaimadu		875	105.22	7.00	18.13
11.	Vavuniya Tank		1,970	172.81	10.50	27.20
12.	Velan Kulam	Vavuniya North	735	90.65	1.90	4.92
Cheddikulam Division						
13	Eropothana Tank	Vavuniya South	650	96.32	9.75	25.25
14	Madukanda Tank		1,400	161.88	4.30	11.14
15	Mahakachchikodiya		970	104.01	7.20	18.65
16	Mamaduwa		3,030	266.69	26.00	67.34
17	Periyathampanai	Vengala Cheddikulam	1,095	-	9.12	23.62
Total			**19,360**	**2,105.64**	**152.17**	**394.12**

Source: Department of Irrigation, NP

Table 7.5 Major/Medium tanks under the National Programme, NP

District	Name of Major Tanks	D.S Division	Irrigable Area (Acs)
Jaffna	-	-	0
Kilinochchi	-	-	0
Mannar	Giants tank	Manthai West, Nanaddan, Mannar Town	24,438
	Akkathymurippu kulam	Musali	6,231
	Viyadi kulam	Musali	1,253
Mullaitivu	-	-	0
Vavuniya	Pavat kulam	Vavuniya South, Vengalacheddikulam	4,134
	Muhattan kulam	Vengalacheddikulam	774
	Iratperiya kulam	Vavuniya South	542
	Rajendran Kulam	Vavuniya	295
	Maruthamadu Kulam	Vavuniya South	438
	Kallaru Anicut	Vengalacheddikulam	600
Grant Total			**38,705**

Source: Department of Irrigation, NP

Table 7.6 Minor tanks by District, NP

District	No of Minor Tanks	Irrigable Area (Ha)	No of Farm Families Benefited
Mullaitivu	250	3,908.62	4,106
Vavuniya (with 32 Anicuts)	743	27,876.64	18,216
Mannar	348	16,954.00	5,022
Kilinochchi	457	4,028.00	11,213
Jaffna	1,000	19,601.85	54,417
Total	**2,798**	**72,369.11**	**92,974**

Source: Department of Irrigation, NP

Table 7.7 Salt Water Exclusion Scheme, Jaffna District

No	Salt Water Exclusion Schemes	District	D.S Division	Acre (Ha)
1	Sambalodai Bund	Jaffna	Karainagar	132.00
2	Kurukkukadal Bund		Kayts	121.00
3	Saravanai Bund		Velanai	162.00
4	Melinchimunai Bund		Kayts	51.00
5	Irrupiddy Bund		Velanai	121.00
6	Miniyanvaikal Bund		Velanai	101.00
7	Mankumban Bund		Velanai	83.00
8	Vernon Bund		Karainagar	49.00
9	Panamkani		Delft	20.00
10	Mandaithivu Bund		Velanai	162.00
11	Kallundai Bund		Sandilipay	182.00
12	Thevanikulam Bund		Velanai	121.00
13	Kiluvanai vaikal flodd outlet		Karainagar	20.00
14	Athankaraiodai		Delft	40.00
15	Solanodai Bund		Velanai	91.00
16	Uppukali Bund		Velanai	91.00
17	Kaliyaru		Velanai	121.00
18	Periyamathavady vaikkal		Karainagar	81.00
19	Araly Bund		Chankanai	405.00
20	Vellaikadal Bund		Kayts	121.00
21	Mudhalikuli Bund		Kayts	91.00
22	Kalikulam Bund		Kayts	121.00
23	Naranthanai Bund		Kayts	81.00
24	Madathuveli Bund		Velanai	4.00
25	Allaipidy		Velanai	10.00
26	Vellai Bund		Delft	20.00
27	Chakalavodai vaikal Bund		Karainagar	40.00
28	Suruvil vaikkal to kurukkukadal		Kayts	50.00
29	Thuvanampiddy Bund		Kayts	40.00
30	Thampaddy Bund		Kayts	50.00
31	Thillai Bund		Karainagar	101.00
32	Paravaikkadal		Karainagar	121.00
33	Ponnalai costal area SWE Bund		Changanai	55.00
34	Veddukkalai kulam		Delft	150.00
Grant Total				**3,209**

Source: Department of Irrigation, NP

Table 7.8 Salt Water Exclusion Scheme, Kilinochchi District

No	Salt Water Exclusion Schemes	District	Name of D.S Division	Acre (Ha)
1	Ramankalappu SWE Bund	Kilinochchi	Poonagary	78
2	Karukaithevu SWE Bund		Poonagary	120
3	Uppalavankalappu SWE Bund		Poonagary	68
4	Nallur SWE Bund		Poonagary	75
5	Kudamuruddi Barrage		Poonagary	1,700
6	Malapu Kulam		Poonagary	184
7	Kokkudailjan Kulam		Poonagary	52
8	Nagamunai SWE		Poonagary	750
9	Anaikidanku SWE		Poonagary	
10	Pallavarayankaddu Manalkadu S		Poonagary	2,700
11	Paramankerai SWE Bund		Poonagary	1,400
12	Ganimadam-Sithankurichchi SWE Bund		Poonagary	1,159
13	Vedukadu SWE Bund		Poonagary	
14	Pavoodai SWE Bund		Poonagary	
15	Venerasodai SWE Bund		Poonagary	
16	Gowtharimunai SWE Bund		Poonagary	
Grant Total				**8,286**

Source: Department of Irrigation, NP

All SWE schemes in Kilinochchi district are being maintained by Agrarian Service Department.

Table 7.9 Details of damaged tanks, NP

District	Name of D.S Division	Name of the tanl	Capacity (Ac.ft)
Mullaitivu	Muthu Iyan Kaddu	Niththakai Kular	1944
Grand Total			

Source: Department of Irrigation, NP

Table 7.10 Details of Lagoon Schemes, Jaffna District

No	Lagoon Schemes	District	D.S Division	Water Spread Area (km^2)	Catchment Area (km^2)
1	Vadamarachchi Lagoon	Jaffna	Pallai, Maruthankerny, Point Pedro, Chavakachcheri, Karaveddy & Kopay	78	326
2	Upparu Lagoon		Kopay,Karaveddy, Chavakachcheri & Nallur	25.6	217.6

Table 7.11 Details of Drainage Scheme, Jaffna District

No	Drainage Schemes	District	D.S Divisions	Area (Acs)
1	Valukkai Aru	Jaffna	Tellippalai, Uduvil, Chankanai, Sandilipay	20,000

Source: Department of Irrigation, NP

Table 7.12 Details of River Basins, NP

	Name of the River	Catchment Area (in Sq.km)	Approx.Length (in km)
1	Ma oya	1024	184
2	Churiyan Aru	74	12
3	Chavar ARU	31	5
4	Paladi Aru	61	10
5	Munidel Aru	187	20
6	Kodalikkallu Aru	75	20.6
7	Per Aru	378	39.6
8	Pali Arru (Mannar) Mullaitivu	84	11
9	Maruthapilly Aru	41	10
10	Theravil Aru	91	26.3
11	Piramenthal Aru	83	23
12	Netheli Aru	122	31
13	Kanakarayan Aru	906	86
14	Kalavalappu Aru	57	21
15	Akkarayan Aru	194	32
16	Mandekal Aru	300	43.6
17	Pallavarayankaddu Aru	161	31
18	Pali Aru	450	63
19	Chippi Aru	66	14
20	Parangi Aru	842	81
21	Nay Aru (Mannar)	567	48
22	Aruvi aru	3246	164
23	Kal aru	210	34
24	Moderagoma aru	932	39

Source: Department of Irrigation, NP



Health

Chapter - 08



Table 8.1 Provisional Indicators of Health status & Health Services, NP - 2018

S.No.	Indicators	Jaffna	Mannar	Vavuniya	Mullaitivu	Kilinochchi	Northern Province
1	**VITAL STATISTICS**						
	Population (Mid Year)	**613,783**	**108,881**	**186,658**	**135,343**	**126,148**	**1,170,813**
1.1	No. of Live Births	7,696	1,822	2,748	1,595	2,176	16,037
1.2	Crude Birth Rate	**12.5**	**16.7**	**14.7**	**11.8**	**17.2**	**13.7**
	(No. of live Births per 1000 Population)						
1.3	No. of Deaths (Hospital Deaths only)	4,342	436	1,025	108	732	6,643
1.4	Crude Death Rate	**7.1**	**4.0**	**5.5**	**0.8**	**5.8**	**5.7**
	(No. of Deaths per 1000 Population)						
1.5	No. of Infants Deaths	112	17	31	26	32	218
1.6	Infant Mortality Rate	**14.6**	**9.3**	**11.3**	**16.3**	**14.7**	**13.6**
	(No. of Infant Death per 1000 live Births)						
1.7	No. of Deaths of Children(1-5) years	18	4	2	1	8	33
1.8	No of child between 1 - 5 years	30,794	5,988	10,539	6,937	5,480	59,738
1.9	Child Mortality Rate (No. of death of children between 1 and 5	**0.6**	**0.7**	**0.2**	**0.1**	**1.5**	**0.6**
1.10	No of Maternal Deaths(2017)	8,152	1,838	2,796	1,516	1,880	16,182
	No of live Births(2017)	**4**	**0**	**0**	**1**	**1**	**6**
1.11	Maternal Mortality Rate (No. of Maternal Death 100,000 live birth)	**49.1**	**-**	**-**	**66.0**	**53.2**	**37.1**
1.12	Still Births	63	20	12	16	17	128
	Still Birth Rate (No of Still Births for 1000 Births) (Births = Live Birth+Still Birth)	**8.1**	**10.9**	**4.3**	**9.9**	**7.8**	**7.9**

Source : -Department of Health, NP

Key Indicators of Health Sector, NP - 2018 - Cont.....

S.No	KEY INDICATORS	Jaffna	Mannar	Vavuniya	Mullaitivu	Kilinochchi	Northern Province
	Total Population (Mid Year Estimated in 2018, Source - FHB)	613,783	108,881	186,658	135,343	126,148	1,170,813
	Performance of MCH Indicators						
1.00	**Pregnant Women Registered :**						
	Number of Pregnant Mothers Registered	9,997	2,419	3,185	2,207	2,514	20,322
	Estimated Births	8,224	2,143	3,005	1,014	2,460	16,846
	Estimated Total Pregnancies(Estimated Births*1.1)	9,046	2,357	3,306	1,116	2,706	18,531
	% Pregnant Mothers Registered	**110.5**	**102.6**	**96.3**	**197.8**	**92.9**	**109.7**
	Number of Pregnant women registered before 12 weeks of pregnancy	9,497	2,230	2,943	2,502	2,378	19,550
	% Pregnant women registered before 12 weeks of pregnancy	**95.0**	**92.2**	**92.4**	**113.4**	**94.6**	**96.2**
	No.of Teenage Pregnant Mothers (<20 years)	369	112	149	153	132	915
	% of Teenage Pregnancies	**3.7**	**4.6**	**4.7**	**6.9**	**5.3**	**4.5**
1.01	**Preg. women protect. with tetanus toxoid**						-
	Number of mothers Protected with TT at the time of delivery	7,914	1,956	2,539	1,674	1,954	16,037
	No of Total Deliveries (Source: H509 MOH Return)	7,933	1,958	2,573	1,682	2,272	16,418
	% of mothers Protected with TT at the time of delivery	**99.8**	**99.9**	**98.7**	**99.5**	**86.0**	**97.7**
1.03	**Ante Natal Care**						
	Number of mothers screened for BMI	8,606	1,985	2,567	1759	2,199	17,116
	Number of Pregnant mothers with **BMI<**18.5 at first visit	1,375	291	461	389	460	2,976
	% of Pregnant mothers with **BMI<**18.5 at first visit	**16.0**	**14.7**	**18.0**	**22.1**	**20.9**	**17.4**
	No of mothers tested for haemoglobin	7,882	1,959	2,452	1,672	1,955	15,920
	% of mothers tested for haemoglobin	**78.8**	**81.0**	**77.0**	**75.8**	**77.8**	**78.3**
	No of pregnant mothers with moderate anaemia (Hb<11g/dl)	3,022	350	654	880	882	5,788

Key Indicators of Health Sector, NP - 2018 - Cont.....

S.No	KEY INDICATORS	Jaffna	Mannar	Vavuniya	Mullaitivu	Kilinochchi	Northern Province
	% of pregnant mothers with moderate anaemia (Hb<11g/dl)	**35.1**	**17.6**	**25.5**	**50.0**	**40.1**	**33.8**
	No. of pregnant mothers with severe anaemia (Hb<8g/dl)	16	4	6	5	3	34
	% of pregnant mothers with severe anaemia (Hb<8g/dl)	**0.2**	**0.2**	**0.2**	**0.3**	**0.1**	**0.2**
1.04	**Deliveries:**						
	Total No.of deliveries	8,726	1,958	3,980	1,682	2511	18,857
	Estimated Births	8,302	2,143	3,005	1,014	2460	16,924
	No of Hospital Deliveries (Source:IMMR Hospital Return)	8,026	1,449	3,958	1,680	2,508	17,621
	No of Private Hospital Deliveries	690	_	16	-	_	706
	No of Home Deliveries reported	10	6	6	2	3	27
	% of Home Deliveries	**0.1**	**0.3**	**0.2**	**0.1**	**0.1**	**0.1**
	Total number of Live Births reported	7,696	1,822	2,748	1,595	2,176	16,037
	% of Live Births reported	**92.7**	**85.0**	**91.4**	**157.3**	**88.5**	**94.8**
1.05	**Crude Birth Rate (No. of live Births per 1000 Population)**	**850.8**	**773.0**	**831.2**	**1,429.2**	**804.1**	**865.4**
	Total number Deaths	4,342	436	1,025	108	732	6,643
	Crude Death Rate- (No of death per 1000 population)	**7.1**	**4.0**	**5.5**	**0.8**	**5.8**	**5.7**
	No of deliveries conducted by trained personnel	7,927	4	2,568	1,680	1,959	14,138
	No.of Low birth weight babies (<2500g)among Single birth	809	213	326	192	184	1,724
	Total Single Live Birth babies reported	7,484	1,788	2,689	1,571	2,133	15,665
1.06	**% of low birth weight babies**	**10.8**	**11.9**	**12.1**	**12.2**	**8.6**	**11.0**

Key Indicators of Health Sector, NP - 2018 - Cont.....

S.No	KEY INDICATORS	Jaffna	Mannar	Vavuniya	Mullaitivu	Kilinochchi	Northern Province
1.07	**Post Natal Care**						
	Number of delivered women received PP visit at home within 10 days by PHM	7,668	1,733	2,365	1,580	1,877	15,223
	% delivered women received PP visit at home within 10 days by PHM(for Estimated Births)	**92.4**	**80.9**	**78.7**	**155.8**	**76.3**	**89.9**
	% delivered women received PP visit at home within 10 days by PHM(for Total Deliveries)	**87.9**	**88.5**	**59.4**	**93.9**	**74.8**	**80.7**
	No. of Live Births(2016)	8,152	1,838	2,796	1,516	1,880	16,182
	No of Maternal Deaths(2016 Data)	**4**	**0**	**0**	**1**	**1**	**6**
1.08	**Maternal Mortality Rate(2015) (No. of Maternal Deaths /100,000 live births)**	**49.1**	**-**	**-**	**66.0**	**53.2**	**37.1**
1.09	**Perinatal Mortality**						-
	No.of Still Births repored	63	20	12	16	17	128
1.10	**Still Birth Rate (No of Still Births for 1000 Births) (Births = Live Births+Still Births)**	**8.1**	**10.9**	**4.3**	**9.9**	**7.8**	**7.9**
	No of early neonatal Deaths (1-7 days)	58	13	12	7	12	102
	Perinatal Mortality Rate (Still birth+Early neonatal Deaths(1-7 days)*1000 /(Total Live Births reported +Still Birth)	**15.6**	**17.9**	**8.7**	**14.3**	**13.2**	**14.2**
	No of neonatal Deaths (1-28 Days)	**78**	**14**	**17**	**16**	**23**	148
	Neonatal Mortality Rate (No of Neonatal deaths / Total Live Birth *1000	**10.1**	**7.7**	**6.2**	**10.0**	**10.6**	**9.2**
2.00	**Infant Care:**						
	Number of infants registered	8,379	2,165	2,844	1,760	2,209	17,357
	Estimated Births	8,302	2,143	3,005	1,014	2,460	16,924
	% of Infant registered	**100.9**	**101.0**	**94.6**	**173.6**	**89.8**	**102.6**

Key Indicators of Health Sector, NP - 2018 - Cont.....

S.No	KEY INDICATORS	Jaffna	Mannar	Vavuniya	Mullaitivu	Kilinochchi	Northern Province
	No. of Infants Deaths	112	17	31	26	32	218
2.01	**Infant Mortality Rate (No. of Infant Deaths per 1000 live Births)**	**14.6**	**9.3**	**11.3**	**16.3**	**14.7**	**13.6**
	Total no of infants weighed	7,491	1,845	2,630	1,843	1,888	15,697
	No of infants with moderate under weight (<-2SD--3SD)	422	62	152	65	56	757
	% of infants with moderate under weight (<-2SD--3SD)	**5.6**	**3.4**	**5.8**	**3.5**	**3.0**	**4.8**
	No of infants with severe under weight<-3SD)	66	13	39	15	7	140
	% of infants with severe under weight(<-3SD)	**0.9**	**0.7**	**1.5**	**0.8**	**0.4**	**0.9**
	No of Overweight &obese	14	5	11	6	4	40
	% of Overweight &obese	**0.2**	**0.3**	**0.4**	**0.3**	**0.2**	**0.3**
2.02	**Young Children (1-2 years) weighed**						
	No of young Children 1-2 years weighed	7,063	1,775	2,587	1,355	1,808	14,588
	No of young Childern 1-2 years with moderate under weight (<-2SD--3SD)	736	149	312	161	142	1,500
	% of young children with moderate under weight (below 2nd percentile)	**10.4**	**8.4**	**12.1**	**11.9**	**7.9**	**10.3**
	No of Childern 1-2 years with severe under weight(<-3SD) (below 3rd percentile)	102	24	41	32	15	214
	% of young children with severe under weight(below 3rd percentile)	**1.4**	**1.4**	**1.6**	**2.4**	**0.8**	**1.5**
2.03	**Pre-school Children**						
	Number of Pre school Childeren 2-5 years weighed	104,572	6,552	7,365	3,739	34,909	157,137
	No of Children 2-5 years with moderate under weight (<-2SD--3SD)	16,001	837	1,156	735	8942	27,671
	% of 2-5 years children with moderate under weight(below 2nd percentile)	**15.3**	**12.8**	**15.7**	**19.7**	**25.6**	**17.6**

Key Indicators of Health Sector, NP - 2018 - Cont.....

S.No	KEY INDICATORS	Jaffna	Mannar	Vavuniya	Mullaitivu	Kilinochchi	Northern Province
	No of Children 2-5 years with severe under weight(<-3SD) (3rd percentile)	2,232	152	168	135	1115	3,802
	% of 2-5 years children with severe under weight(below 3rd percentile)	**2.1**	**2.3**	**2.3**	**3.6**	**3.2**	**2.4**
	No of Stunting Children 2-5 years	2,149	163	838	455	5	3,610
	% of Stunting Children 2-5 years	2.1	2.5	11.4	12.2	0.0	2.3
	No. of Deaths of Children(1-5) years	18	4	2	1	8	33
	No of children between 1 - 5 years	30,794	5,988	10,539	6,937	5,480	59,738
2.04	**Child Mortality Rate (No. of death of children between 1 and 5 year per 1000 children of same age)**	**0.6**	**0.7**	**0.2**	**0.1**	**1.5**	**0.6**
2.05	**School Health**						
	Total no.of school children	104,572	6,552	7,365	3,739	34,909	157,137
	Total Number of Schools	16,001	837	1,156	735	8942	27,671
	No. of Schools taken up for SMI	**15.3**	**12.8**	**15.7**	**19.7**	**25.6**	**17.6**
	% of School taken up for SMI	2,232	152	168	135	1115	3,802
	Total No of School children in grade 1 ,4, 7 ,& 10	**2.1**	**2.3**	**2.3**	**3.6**	**3.2**	**2.4**
	Total No of School children in grade 1 ,4, 7 ,& 10 screened	2,149	163	838	455	5	3,610
	Number of school children identified for visual & hearing defects	2.1	2.5	11.4	12.2	0.0	2.3
	% of school children identified for visual & hearing defects	18	4	2	1	8	33
	Number of school children with visual & hearing defects, corrected	30,794	5,988	10,539	6,937	5,480	59,738
	% of school children screened for visual & hearing Corrected	**0.6**	**0.7**	**0.2**	**0.1**	**1.5**	**0.6**
`	**School Dental Health:**						
	Number of School Children Screened by School Dental Therapist	23,196	4,511	9,138	3,745	3,229	43,819
	% of children screened by School Dental Therapist	**22,741.2**	**18,795.8**	**22,287.8**	**11,703.1**	**21,526.7**	**20,476.2**
	Number of schools children detected with dental caries	8,587	2,233	1,388	1,523	1,895	15,626
	% of schools children detected with dental caries	**37.0**	**49.5**	**15.2**	**40.7**	**58.7**	**35.7**
	Number of schools children identified with dental caries corrected	6,696	1,952	1,097	984	1,194	11,923
	% of schools children identified with dental caries corrected	**78.0**	**87.4**	**79.0**	**64.6**	**63.0**	**76.3**

Key Indicators of Health Sector, NP - 2018 - Cont.....

S.No	KEY INDICATORS	Jaffna	Mannar	Vavuniya	Mullaitivu	Kilinochchi	Northern Province
3.00	**Family Planning**						
	No. of eligible couples	98,382	20,900	31,062	21,458	21,664	193,466
	No.of current users of modern methods of **FP.**	49,858	11,430	16,255	13,463	14,427	105,433
	% of eligible couples using Modern family planning	**50.7**	**54.7**	**52.3**	**62.7**	**66.6**	**54.5**
	Family Planning- New acceptors by modern method in2017						
	Permanent methods						
	Vasectomy	_	1	_	-	1	_
	Tubectomy	714	359	346	125	222	1,766
	Total no of New acceptors of Permanent methods (2017)	714	360	346	125	223	1,768
	% of New acceptors of Permanent methods	**0.7**	**1.7**	**1.1**	**0.6**	**1.0**	**0.9**
	Temporary methods						
	Oral pills	6,360	258	168	1,989	282	9,057
	%of Oral pills	**6.5**	**1.2**	**0.5**	**9.3**	**1.3**	**4.7**
	Injectable	6,774	661	868	3,757	940	13,000
	% of Injectable	6.9	3.2	2.8	17.5	4.3	6.7
	IUD	3,650	167	48	1,570	414	5,849
	% of IUD	3.7	0.8	0.2	7.3	1.9	3.0
	Implants	3,370	195	795	2,206	214	6,780
	% of Implants	3.4	0.9	2.6	10.3	1.0	3.5
	Total no New acceptors of using Temporary methods (2015)	20,154	1,281	1,879	9,522	1,850	34,686
	% of New acceptors Temporary methods (2015)	**20.5**	**6.1**	**6.0**	**44.4**	**8.5**	**17.9**
	Community Health						
4.01	**Percentage of Notified Cases Investigated**						
	Number of notifiable cases reported	5,744	308	1,001	478	572	8,103
	Number of notifiable cases investigated	5,691	307	984	464	568	8,014
	% Investigated	**99.1**	**99.7**	**98.3**	**97.1**	**99.3**	**98.9**
	Number of notified cases investigated within 7 Days	5588	297	984	459	538	7,866

Key Indicators of Health Sector, NP - 2018 - Cont.....

S.No	KEY INDICATORS	Jaffna	Mannar	Vavuniya	Mullaitivu	Kilinochchi	Northern Province
	% of notified cases investigated within 7 Days	**97.3**	**96.4**	**98.3**	**96.0**	**94.1**	**97.1**
4.02	**Percentage of Household with adequate latrine facilities:**						
	Total no of houses	139,438	22,109	44,236		35,457	241,240
	Total No.of household with adequate latrine facilities:	123,840	6,468	40,452		28,480	199,240
	% of household with adequate latrine facilities:	**88.8**	**29.3**	**91.4**		**80.3**	**82.6**
	Percentage of Household with availability of safe drinking water :						
	Total no of household with availability of safe drinking water	57,297	14,313	21,456		13,085	106,151
	% of household with availability of safe drinking water	**41.1**	**64.7**	**48.5**		**36.9**	**44.0**
5.00	**Food Establishments:**						
	Total Number Food Handing Insitutions	1233	656	668	672	932	4,161
	Number Food Handing Insitution Examined	1233	656	668	672	932	4,161
	% Food Handing Insitution Examined	**100.0**	**100.0**	**100.0**	**100.0**	**100.0**	**100.0**
6.00	***Specialised Campaign***						
6.01	**Malaria**						
	No. of slides examined	67,338	32,314	20,710	23,476	32,362	176,200
	No. of slide positive for malaria (Pf)	-	-	-	-	-	-
	No. of slide positive for malaria (Pv)	-	-	-	-	-	-
	Number of houses sprayed	-	1,979	102	-	2,081	4,162
	Microscopically Confirmed Malaria Cases Detected	-	-	112	-	45,501	
	No of deaths due to malaria						
6.02	**Dengue**						
	Confirmed Cases	3,349	199	596	100	223	4,467
	Deaths	1	2	1	-		4
6.03	**Tuberculosis**						
	Total No. of TB Cases	433	34	61	18	54	600
	Pulmonary Sputum Positive Cases	175	20	37	15	26	273

Key Indicators of Health Sector, NP - 2018 - Cont.....

S.No	KEY INDICATORS	Jaffna	Mannar	Vavuniya	Mullaitivu	Kilinochchi	Northern Province
	Pulmonary Sputum Negative Cases	143	2	8	3	16	172
	Extra Pulmonary TB Cases	115	12	16	-	12	155
	No. of TB Deaths	12	3	6	-	1	22
6.04	**Filariasis**						
	Number of persons examined	-	-	-	-	-	-
	Total cases under treatment	-	-	-	-	-	-
6.05	**Leprosy**						
	Number of new cases registered :	27	7	13	5	3	55
	Total cases under treatment:	18	7	19	5	7	56
	No.of Deaths			-		_	
	No of children with leprosy	2	2	1		_	5
	% of child leprosy cases	**7.4**	**28.6**	**7.7**	**-**	_	**9.1**
6.06	**S.T.D.**						
	Number of new patients registered at the STD Clinic	245	7	203	65	122	642
	Number of new patients with STIs registered at the STD Clinic	151	-	83	32	58	324
	Total number of Clinic Visits by STD patients & others	10,181	3,048	4,927	2,351	3,725	24,232
	Number of HIV cases reported for the year		-	3	1	0	4
	Cumulative Number of HIV cases reported from the district	88	1	22	12	1	124
	Deaths due to AIDS		-	1	-	_	1
6.07	**Rabies**						
	No of estimated dogs		12,700	22,998	23,353	16,907	75,958
	Total No. of dogs Sterilized	_	_	_	_	_	_
	No of female dogs Steriliztd	_	_	_	_	_	_

Source : -Department of Health, NP

Table 8.3 No. of Out Patients treated by Health Services, NP - 2018

Institutions	Jaffna	Mannar	Vavuniya	Mullaitivu	Kilinochchi	Northern Province
Teaching Hospital	131,041		-	-		131,041
General Hospital		26,522	62,186	19,649	43,807	152,164
Base Hospital(Type A)	60,410		-	2,714	_	63,124
Base Hospital(Type B)	18,942	3,173	5,565	12,309	3,657	43,646
Divisional Hospital	34,112	9,329	7,281	3,956	15,123	69,801
Primary Medical Care Unit	268,682	70,334	57,963	29,610	16,241	442,830
Total	**382,146**	**109,358**	**132,995**	**68,238**	**78,828**	**771,565**

Source : -Department of Health, NP

Table 8.4 No. of Inpatient treated by Health Services NP - 2018

Institutions	Jaffna	Kilinochchi	Mannar	Mullaitivu	Vavuniya	Northern Province
Teaching Hospital	131,041		-	-		131,041
General Hospital		26,522	62,186	19,649	43,807	152,164
Base Hospital(Type A)	60,410		-	2,714	_	63,124
Base Hospital(Type B)	18,942	3,173	5,565	12,309	3,657	43,646
Divisional Hospital	34,112	9,329	7,281	3,956	15,123	69,801
Total	**244,505**	**39,024**	**75,032**	**38,628**	**62,587**	**459,776**

Source : -Department of Health, NP

Table 8.5 Preventive Care Institutions, NP - 2018

Institution	Jaffna	Mannar	Vavuniya	Mullaitivu	Kilinochchi	Northern Province
GHC	50	40	31	42	48	**211**
School Dental Clinic	14	4	6	3	2	**29**
MOH	14	5	4	6	4	**33**
AMC	1	1	1	1	1	**5**
District Respiratory Diseases Control Unit	1	1	1	1	1	**5**

Source : -Department of Health, NP

Table 8.6 Detail of Malaria Control, NP - 2018

DPDHS Region/ District	No of Blood Films Taken	No of Positive cases	
		No of slide positive for Malaria (Pf)	No of slide positive for Malaria (Pv)
Jaffna	67,338	0	0
Mannar	32,314	0	0
Vavuniya	20,710	0	0
Mullaithivu	23,476	0	0
Kilinochchi	32,362	0	0
Total	**176,200**	0	0

Source :- Department of Health, NP

Table 8.7 Birth, Death & Mortality Rates, NP - 2018

DPDHS Region/ District	Crude Birth Rate	Crude Death Rate	Infant Mortality Rate	Maternal Mortality Rate
Jaffna	12.5	7.1	14.6	49.1
Mannar	16.7	4.0	9.3	-
Vavuniya	14.7	5.5	11.3	-
Mullaithivu	11.8	0.8	16.3	66.0
Kilinochchi	17.2	5.8	14.3	53.2
Total	**13.7**	**5.7**	**13.6**	**37.1**

Source : - Department of Health, NP

Table 8.8 New Acceptance of Family Planning, NP - 2018

DPDHS Region /District	Permanent Methods		Temporary Methods			
	Tubectomy	Vasectomy	Injection	Oral	IUD	Implant
Jaffna	714	_	6,774	6,360	3650	3370
Mannar	359	1	661	258	167	195
Vavuniya	346	_	868	168	48	795
Mullaithivu	125	_	3,757	1,989	1570	2206
Kilinochchi	222	_	940	282	414	214
Total	**1,766**	1	**13,000**	**9,057**	**5,849**	**6,780**

Source :- Department of Health, NP

Table 8.9 Incidence of Selected Notifiable Diseases & Deaths, NP - 2018

DISEASES	Jaffna		Mannar		Vavuniya		Mullaitivu		Mullaitivu		Northern Province	
	Cases	Deaths	Cases	Deaths	Cases	Deaths	Cases	Deaths	Cases	Deaths	Cases	Deaths
Intestinal infectious disease												
Tuberculosis	342	5	29	0	61	6	18	0	0	0	**450**	**11**
Diptheria	7	0	1	0	0	0	0	0	0	0	**8**	**0**
Whooping cough	6	0	1	0	0	0	0	0	0	0	**7**	**0**
Rabies	4	0		0	0	0	1	0	1	1	**6**	**1**
Measles	5	0	0	0	0	0	0	0	0	0	**5**	**0**
Mumps	16	0	2	0	3	0	1	0	1	0	**23**	**0**
Viral hepatitis	2	0	1	0	0	0	0	0	0	0	**3**	**0**
Malaria	0	0	0	0	0	0	0	0	0	0	**-**	**0**
Chicken pox	265	0	32	0	46	0	12	0	31	0	**386**	**0**
Dengue Haemoragic fever	3349	1	223	2	596	1	100	0	341	0	**4,609**	**4**
Encephalities	12	1	0	0	5	0	0	0	0	0	**17**	**1**
Typhoid	52	0	3	0	37	0	10	0	21	0	**123**	**0**
Food Poisoning	225	0	2	0	6	0	10	0	6	0	**249**	**0**
Meningitis	13	0	4	0	9	0	2	0	1	0	**29**	**0**
Diarrhoes and Dysentery	206	0	27	0	14	0	7	0	39	0	**293**	**0**
Leprospirosis	56	2	2	0	31	0	10	0	7	0	**106**	**2**
Total	**4,560**	**9**	**327**	**2**	**808**	**7**	**171**	**-**	**448**	**1**	**6,314**	**19**

Source :- Department of Health, NP

Table 8.10 Health Institutions by District, NP - 2018

RDHS REGION	Jaffna	Mannar	Vavuniya	Mullaitivu	Kilinochchi	Northern Province
Curative Care Instituitons						
Teaching Hospital (Under Line Ministry)	1					**1**
District General Hospital		1	1	1	1	**4**
Base Hospital Type A	2			1	0	**3**
Base Hospital Type B	2	1	1	2	1	**7**
Divisional Hospital	23	9	8	7	7	**54**
Primary Medical Care unit	17	9	5	8	4	**43**
Sub Total	**45**	**20**	**15**	**19**	**13**	**112**
Chest Clinic	1	1	1	1	1	1
STD Clinic	1	1	1	1	1	1
Sub Total	**2**	**2**	**2**	**2**	**2**	**2**
GHC	50	40	31	42	48	211
School Dental Clinic	14	4	6	3	2	29
MOH	14	5	4	6	4	33
DRDC Unit	1	1	1	1	1	5
AMC	1	1	1	1	1	5
Sub Total	**80**	**51**	**43**	**53**	**56**	**283**
Grand Total	**127**	**73**	**60**	**74**	**71**	**397**

Source :- Department of Health, NP

Table 8.11 Laboratories, Blood Banks & Bio Medical Engineering Units, NP - 2018

Districts	No.of Laboratories	No.of Blood Banks	No.of Bio-Medical Engineering Units
Jaffna	8	2	1
Kilinochchi	2	1	1
Mannar	1	1	1
Mullaitivu	7	1	1
Vavuniya	2	2	1

Source :- Department of Health, NP

Table: 8.12 Distribution of Medical Equipment & Beds Strength, NP - 2018

Type of Institutions	Jaffna District	Bed Strength	Kilinochchi District	Bed Strength	Mannar District	Bed Strength	Mullaithivu District	Bed Strength	Vavuniya District	Bed Strength
Teaching Hospital	1. Jaffna	1,265								
SUB TOTAL	**1**	**1,265**								
District General Hospital			1. Kilinochchi	292	1. Mannar	331	1. Mullaithivu	256	1. Vavuniya	607
SUB TOTAL	**0**	**0**	**1**	**292**	**1**	**331**	**1**	**256**	**1**	**607**
Base Hospital (Type A)	1. Point Pedro	292								
	2. Tellipalai	411					1. Mankulam	30		
SUB TOTAL	**2**	**703**	**0**	**0**	0	**0**	**1**	**30**	**0**	**0**
Base Hospital (Type B)	1. Kayts	49	1.Mulankavil	39	1.Murunkan	105	1. Mallavi	135	1.Cheddikulam	93
	2. Chavakachcheri	197					2Puthukudiyiruppu	90		
SUB TOTAL	**2**	**246**	**1**	**39**	**1**	**105**	**2**	**225**	**1**	**93**
Divisional Hospital	1. Delft	26	1. Akkarayankular	87	1. Adampan	72	1 Nattankandal	37	1. Nedunkerny	36
	2. Punguduthivu	17	2. Poonakary	28	2. Talaimannar	60	2 Unapulavu	48	2. Ulukulam	9
	3. Valvettithurai	82	3. Palai	25	3. Pesalai	49	3.. Oddusuddan	31	3. Pavatkulam	0
	4. Analaitivu	14	4. Tharmapuram	28	4. Chilawathurai	38	4. Sampathnuwara	116	4. Poovarasankulam	12
	5. Atchuveli	79	5. Uruthirapuram	6	5. Vidathaltivu	72	5. Alampil	10	5. Neriyakulam	12
	6. Chankanai	84	6. Veravil	17	6. Erukkalampitti	19	6. Kokulai	8	6. Sithamparapura	9
	7. Karainagar	24	7. Vaddakachchi	0	7. Vankalai	14	7.Moonkilaru	7	7. Puliyankulam	7
	8. Kopay	57			8. Nanattan	19			8. Mamaduwa	6
	9. Nainathivu	20			9..Periyapandivirichchan	17				
	10. Maruthankerny	36								
	11. Vaddukoddai	21								
	12. Velanai	39								
	13. Pandatharippu	43								
	14. Alaveddy	8								
	15. Ampan	10								

Divisional Hospital	16. Gurunagar	6								
	17. Karaveddy	8								
	18. Kodikamam	30								
	19. Kondavil	8								
	20. Mandaithivu (N.F)									
	21. Manipay	8								
	22. Varany	16								
	23. Illavalai	16								
SUB TOTAL	**23**	**652**	**7**	**191**	**9**	**360**	**7**	**257**	**8**	**91**
Primary Medical Care	1. Chunnakam		1. Piramanthanaru		1. Iranai Illupaikulam		1. Thunukkai		1. Omanthai	
	2. Erlalai		2. Kandawalai		2. Maruchchukaddy		2. Iyankankulam		2. Sooduventhapulavu	
	3. Inuvil		3. Vannerikulam		3. Thiruketheeswaram		3. Kumulamunai		3.Bogeswewa	
	4. Kaithady		4. Jeyapuram		4. Vellankulam		4.Thevipuram		4.Navvi	
	5. Kankesanthurai (N.F)				5. Periyamadu		5.Ampalavanpokkanai(N.F)		5.kaneshapuram	
	6. Kokuvil				6.Pandaravelli		6. Mulliyawalai(N.F)			
	7. Kurumpasiddy				7.Tharapuram		7.Karippaddamurippu(N.F)			
	8. Point Pedro				8.Uyilankulam		8. Kiribenwewa(N.F)			
	9. Punnalaikadduvan				9.Kunchukulam					
	10.Puthur									
	11. Tholpuram									
	12. Uduvil									
	13. Urumpirai									
	14. Mulliyan									
	15.Vaddukoddai									
	16.Eluwaitivu									
	17.Jaffna(Thirunevely)									

Source :- Department of Health, NP

Cont …

Type of Institutions	Jaffna District (Indicate the Location)	BEDS STRENGTH	Kilinochchi District (Indicate the Location)	BEDS STRENGTH	Mannar District (Indicate the Location)	BEDS STRENGTH	Mullaithivu District (Indicate the Location)	BEDS STRENGTH	Vavuniya District (Indicate the Location)	BEDS STRENGTH
Primary Medical care unit										
SUB TOTAL	17	0	4	0	9		8		5	0
Chest Clinic	1		1		1		1		1	
SUB TOTAL	**1**		**1**		**1**		**1**		**1**	
S.T.D Clinic	1		1		1		1		1	
SUB TOTAL	**1**		**1**		**1**		**1**		**1**	
Gramodaya Health Centre	**MOH Chava**		**MOH Karachchi**		**MOH Mannar**		**MOH Mullaithivu**		**MOH Vavuniya**	
	1.Kachchai		1.Sivanagar		1.Sinnakarisal		1.Kallapadu		1. Pandarikulam	
	2.Usan		2.Aanaivilunthan		2.Puthukudiyiruppu		2.Silawaththai		2.Samanamkulam	
	3.Manthuvil		3.Puthumurippu		3.Thalvupadu		3.Mullivaikkal		3.Maharambaikulam	
	4.Maravanpullo		4.Skanthapuram		4.Pallimunai		4.Alampil		4.Koomankulam	
	5. Madduvil		5.Santhapuram		5.Tharapuram		5.Kumulamunai		5.Rajendrankulam	
	6.ezluthumadduval		6.Unionkulam		6.Erukkalampiddy		6.Uduppukkulam		6.Nelukulam	
	7.Vidaththalpalai		7.Uthayanagar west		7.Thalaimannar		7.Thanneerutu		7.Eachchankulam	
	8.Madduvil North		8.Ramanathapuram		8.Thoddavely		8.Neeravipitty		8.Sathirikoolankulam	
			9.Kanagambikaikulam				9.Mamulai		9.Palamoddai	
	MOH Changanai		10.Malayalapuram		**MOH Murunkan**		10.Vattappalai		10.Semamadu	
	9.Pannagam		11.selvanager		9.Madukkarai		11.Ambalavanpokkanai		11.Santhasolai	
	10.Ponnalai		12.Ananthapuram		10.Jeevanagar				12.Panrikaithakulam	
	PointPedro		13.Ponnager		11.Katkadanthakulam		**MOH Mallavi**		13.Thavasikulam	
	11.Viyaparimoolai		14.Majavanoor				12Kalvilan		14.Salambaikulam	
	12.Thikkam		15.Uttuppulam		**MOH Musali**		13.Therankandal		15. Kalmadhu	
	13.Aaththiyady		16.Jeyathinagar		12.Sirukulam (MOH Office)		14.Iyankankulam		16. Asikulam	
	14.Thumbalai east		17.Vaddakkachchi		13.Muththaripputhurai		15.Pandiyankulam		17.Cekkaddipulavu	
	15.Katkovalam		18.Barathipuram		14..Chilawathurai-(RDS Building)		16.Panankamam		**MOH Vavuniya North**	
	16.Polikandi		19.Thiruvaiyaru		15.Akaththimurippu		17.Palinagar		18.Kanakarajankulam	
	17.Thondamanaru		20.Uruthirapuram		16.Potkeni		18.Vannivilankulam		19.Nainamadu	
	MOH Velanai				17.Kondachchi		19.Vinayakapuram		20.Puliyankulam	
	18.Allaipiddy				18..Palakkuli		20.Puththuvedduvan		21.Kulavisuddan	
	19.Ambikainagar				19..Pichchavaniyankulam		21.Kollavilankulam		22..Paddikudiyiruppu	

Gramodaya Health Centre										
	MOH Sandilipay				20..Puthuveli				23..Katkulam	
	20..Chavalkadu		**MOH Kandawalai**		21.Hunais Nagar		**MOH Puthukkudyiruppu**		24.Sinnadampan	
	21.Anaikoddai		21.Kalmadunagar		22..Mullikulam-(DH,Marichchikatty)		22.Eranapalai		**MOH Vavuniya South**	
	22.Piranpattu		22.Puliyampokkanai				23.Kompavil		25.Alagalle	
	23.Sillalai		23.Kallaru				24.Kaiveli		26.Madukanda	
			24.Paranthan		**MOH Manthai west**		25.Vallipunam		27..Agbopura	
	MOH Nallur		25.Punnaineeravi		23.Vidathalthivu West		26.Suthanthirapuram		28.Galabogesweva	
	24.Ariyalai(Navalady)		26..Murasumoddai		24.Illupakkadavai		27.Viswamadu East			
			27.Piramanthanaru		25.Moonrampiddi		28.Manikkapuram			
	MOH Uduvil		28.Tharmapuram		26.Alkaddiveli				**MOH Cheddikulam**	
	25.Thavady		29.Kannakinager		27.Periyamadhu		**MOH Oddusuddan**		29.Varikuddiyur	
	26.Sanguvely				28.Soornapuri -(Nedunkandal PHM Office)		29.Koolamurippu		30..Andiyapuliyankulam	
	27. Evinai								31.Periyathampanai	
			MOH Poonagary		29.Eachilawathai		30.Othiyamalai			
			30.Kiranchi		30.Aathimoodai		31.Thanduvan			
	MOH Kopay				31.Sannar(new)		32.Katchilaimadu			
	28.Urelu		31.Pallikuda(4th mile post)				33.Muththaiyankaddu left bank			
	29.Neervely		32.Thampirai				34.Muththaiyankaddu right bank			
	30.Atchchelu		33.Gowtharimunai				35.Ampakamam			
	31.Vatharawathai		34.Mudkompan							
	32.Kaddapirai		35.Iranaimathanager							
	33.Valalai		36.Nagapaduvan							
			37.Valaippadu							
			38.Gnaimadam							
	MOH Karaveddy		39.Anpunagar							
	34.Kottawaththai		40.Karukkaithivu							
	35.Samarapaku		41.Nachchikkuda							
	36.imaiyanan									
	37.Kaddaveli									
	38.Udupitty									

Source :- Department of Health, NP

Cont …

Type of Institutions	Jaffna District (Indicate the Location)	BEDS STRENGTH	Kilinochchi District (Indicate the Location)	BEDS STRENGTH	Mannar District (Indicate the Location)	BEDS STRENGTH	Mullaithivu District (Indicate the Location)	BEDS STRENGTH	Vavuniya District (Indicate the Location)	BEDS STRENGTH
Gramodaya Health Centre	**MOH Tellipaali**		**MOH Palai**		**MOH Madhu**		36.Karippaddamurippu		**CC (MOH Vavuniya**	
	39.Alaveddy		42.Iyakkachchi		32.Sinnavalayankaddu		37.Thirumurukandy		1.kathiravelarpoovarasankulam	
	40Vithagapuram		43.Karanthai		33.Mathakiramam		38.Kathaliyarsamalankulam		2.Chekkaddipulavu	
	41.Senankaladdy		44.Ithavil		34..Thatchanamaruthamadhu		39.Oddusuddan		3.Nochchikulam	
	42.Kuddiyapulam		45.Thampakamam		35.Kaddaiyadampan				4..Samayapuram	
	43..Kulamangal		46.Kilali		36..Periyapandivirichan		**MOH Welioya**		5.Velankulam	
	44..Suthanthirapuram		47.Mukavil		37.Sinnapandivirichchan		40.Janakapura			
	45.Vemankamam(Palai)		48.Pulopalai		38..Kakkeyankulam		41.Sampathnuwara		**CC (MOH Va.north)**	
	46.Palay				39.Madhinanagar		42..Eththawettunuwewa		6..Nedunkerny(C.C)	
	47.Kadduvan				40.Mullikkulam -Dammage				7.Olumadu(C.C)	
	MOH Kayts								**CC (MOH va.south)**	
	48..Nellinchimunai								8.Rangethgama(CC)	
	MOH Maruthankerny								**CC (MOH Cheddkulam**	
	49.Manatkadu								9.Maniyarkulam(C.C)	
	50.Kudaththanai								10.Thaddankulam(C.C)	
	51.Chempiyanpattu								11.Menicfarm	
	52.Uduththurai								12.Muthaliyarkulam	
Total Health	**52**		**48**		**40**		**42**		**31**	
School Dental Clinic	1.ADC J/St John's College		1.Kn/Tharmapuram central college		1. ADC ,St.Xavier's Girls College,Mannar		Puthukkudiyiruppu central college		1.ADC Rampaikulam G.M.V	
	2.ADC J/Hindu College		2.KN/Poonakary Central College		2.ADC,Sithyvinayagar Hindu College,Mannar		Mallavi central college		2.SDC Vavuniya Kovilkulam Hindu College	
	3..SDC J/ Central College				3. ADC ,St.Xavier's Boys College,Mannar		Sampathnuvara m.v		3.SDC Vavuniya Muslim M.M.V	
	4..SDC J/Chavakachcheri Reiberg College				4. ADC, St.Anne's M.M.V,Vankalai				4. ADC Vavuniya Tamil.M.M.V	
	5.SDC J/Ramanathan Collegge								5.SDC Eraperiyakulam Parakum M.V	
	6.SDC Divisional Hospital Velanai								6.SDC Cheddikulam M.V	
	7.SDC J/Udupiddy Girl's College									

School Dental Clinic	8.SDC J/Manipay Hindu College									
	9.SDC J/Vada Hindu College Point pedro									
	10.SDC J/Alaveddy Arunodhaya College									
	11.SDC J/ Kokuvil Hindu College									
	12.SDC J / Vaddu Hindu College									
	13 SDC Kayts RCTMS									
	14.SDC Puthur Somaskantha collage									
Total	**14**		**2**		**4**		**3**		**6**	
MOH Office	1.Chavakachcheri		1.Kilinochchi		1.Mannar		1.Mullaithivu		1.Vavuniya	
	2.PointPedro		2.Poonagary		2.Murunkan		2.Mallavi		2.Cheddikulam	
	3.Kayts		3.Kandawalai		3.Adampan		3. Puthukudiyirruppu		3.Vavuniya South	
	4.Tellipalai		4.Palai		4.Musali		4. Oddusuddan		4.Vavuniya North	
	5.Sandilipay				5.Madhu		5.Welioya			
	6.Kopay						6.Manthai East			
	7.Jaffna(Func under Local Govt.)									
	8.Nallur									
	9.Uduvil									
	10.Chankanai									
	11.Karaveddy									
	12. Velanai									
	13.Maruthankeny									
	14.Karinagar									
SUB TOTAL	**14**		**4**		**5**		**6**		**4**	
Anti Malaria Campaign	1.Jaffna		1.Kilinochchi		1.Mannar		1.Mankulam		1. Vavuniya	
SUB TOTAL	**1**		**1**		**1**		**1**		**1**	
Chest Clinic	1. Jaffna		1. Kilinochchi		1. Mannar		1. Mullaithivu		1. Vavuniya	
SUB TOTAL	**1**		**1**		**1**		**1**		**1**	
S.T.D Clinic	1.Jaffna		1. Kilinochchi		1. Mannar		1. Mullaithivu		1. Vavuniya	
SUB TOTAL	**1**		**1**		**1**		**1**		**1**	
Preventive Care Ins GRAND TOTAL	**83**	**0**	**57**	**0**	**52**	**0**	**54**	**0**	**44**	**290**
Total Health Institution	**128**	**1613**	**70**	**522**	**72**	**796**	**73**	**768**	**59**	**387**

Source :- Department of Health, NP

Table 8.13 Information of Government Hospitals by DS Divisions, NP - 2018

District	D.S.Division	Name of Hospital	No of wards	No of Beds	No of Out patients	No of In patients
Jaffna	Vadamaradchi North	BH Point Pedro	8	292	128,730	24,094
		DH Valvettithurai	4	82	84,941	2,444
		PMCU Point Pedro	-	-	26,857	-
	Vada. South West	DH Karaveddy	1	8	67,135	393
	Vadamaradchi East	DH Maruthankerny	3	36	21,218	1,044
		DH Ampan	1	10	9,167	34
		PMCU Mulliyan	-	-	7,619	-
	Thenmaradchchi	BH Chavakachcheri	9	197	118,951	13,252
		DH Kodikamam	2	30	22,553	485
		DH Varany	3	16	24,246	379
		PMCU Kaithady	-	-	19,803	-
	Valikamam North	BH Tellipallai	12	411	140,376	36,416
		DH Alaveddy	1	8	46,842	197
		DH Ilavalai	1	16	37,456	962
		PMCU Kankesanthurai	-	*Not Function*		-
		PMCU Kurumpasiddy	-	-	9,321	-
	Vali. South	PMCU Chunnakam	-	-	15,993	-
		PMCU Erlalai	-	-	7,500	-
		PMCU Inuvil	-	-	20,812	-
		PMCU Punnalaikadduvan	-	-	22,208	-
		PMCU Uduvil	-	-	17,840	-
	Vali. East	DH Atchuvely	5	77	63,689	4,447
		DH Kopay	3	57	56,999	4,661
		PMCU Puttur	-	-	21,384	-
		PMCU Urumpirai	-	-	21,189	-
	Nallur	DH Kondavil	1	8	43,154	870
		PMCU Kokuvil	-	-	23,071	-
		PMCU Thirunelvely	-	-	16,729	-
	Vali. West	DH Chankanai	4	84	50,919	5,609
		DH Vaddukoddai	3	21	46,890	1,425
		PMCU Tholpuram	-	-	22,123	-
		PMCU Vaddukoddai	-	-	14,028	-
	Vali. South West	DH Manipay	1	8	69,048	2,859
		DH Pandatheruppu	3	43	26,630	295
	Island North	BH Kayts	4	49	47,342	5,756
		DH Analaitivu	1	14	7,233	138
		PMCU Eluwaitivu	-	-	2,205	-
	Karainagar	DH Karainagar	3	24	31,227	1,849
	Delft	DH Delft	3	26	12,886	816
	Island South	DH Pungudutivu	3	17	14,430	964
		DH Nainativu	3	20	13,147	810
		DH Velanai	3	39	28,799	1,794
		DH Mandaitivu	-	-	9,323	-

	Jaffna	DH Gurunagar	1	6	44,405	265
VAVUNIYA	Vavuniya	Genaral Hospital	20	617	341,142	62,186
		DH Poovaarasankulam	3	32	38,107	1,604
		DH Sithamparapuram	2	9	18,479	288
	Cheddikulam	Base Hospital	9	90	78,737	5,565
		DH Neriyakulam	3	12	16,309	652
		DH Pavatkulam (Functioning as PMCU)	1	-	12,664	-
	Vavuniya South	DH Ullukulam	2	10	12,089	1,078
		DH Mamaduwa	3	12	18,748	956
	Vavuniya North	DH Nedunkerny	3	35	24,208	1,679
		DH Puliyankulam	2	5	23,110	1,024
Mullaitivu	kumarapuram	**District General Hopspital**	**12**	**230**	**81,943**	**19,649**
	oddusuddan	BH Mankulam	3	30	30,509	2,714
	thunukkai	BH Mallavi	5	65	46090	4842
	puthukkudiyiruppu	BH Puthukkudiyiruppu	7	90	76,216	7,467
	welioya	DH Sampathnuwara	116	7	21,232	1,142
	vithyapuram	DH Oddusuddan	4	22	28386	1287
	maritimepattu	DH Mullaitivu	3	46	36,325	1,384
	puthukkudiyiruppu	DH Moonkilaru	-	7		
	maritimepattu	DH Alampil	-	10	12,766	-
	manthai east	DH Naddankandal	3	37	4,576	-
	maritimepattu	DH Kokkilai	-	8	6,521	-
	thunukkai	PMCU Thunukkai	-	-	6,961	-
	puthukkudiyiruppu	PMCU Thevipuram	-	-	16,524	-
	maritimepattu	PMCU Kumulamunai	-	-	5,798	-
	thunukkai	PMCU Iyankankulam	-	-	327	-
	welioya	PMCU Kiribenwewa	-	-	-	-
	maritimepattu	PMCU Ampalavanpokkanai	-	-	-	-
	oddusuddan	PMCU Karipaddamurippu	-	-	-	-
	maritimepattu	PMCU Mulliyawalai	0	0	0	0
Kilinochchi	Karaichchi	DGH- Kilinochchi	8	292	206,704	43,807
	Poonakary	BH-Mulankavil	3	39	49,999	3,657
	Karaichchi	DH- Akkarayankulam	4	87	31,468	4,204
	Kilinochchi	**DGH- Kilinochchi**				
		BH Mulankavil				
	Kandawalai	DH-Tharmapuram	2	28	45,843	4,703
	Poonakary	DH-Poonakary	4	28	30,391	2,663
	Poonakary	DH-Vearavil	1	17	17,254	944
	Pachchilaipalli	DH-Palai*	2	25	40,524	2,182
	Karaichchi	DH-Uruthirapuram	1	6	37,446	354
	Karaichchi	DH-Vaddakkachchi	0	0	20,114	73
	Karaichchi	PMCU-Vannerikkulam	0	0	3,111	0
	Poonakary	PMCU- Jeyapuram	0	0	7,021	0
	Kandawalai	PMCU - Kandawalai	0	0	3,637	0
	Kandawalai	PMCU - Piramanthanaru	0	0	2,472	0
Total			**25**	**522**	**495,984**	**62,587**

Source :- Department of Health, NP

Table 8.14 Distribution of Medical Equipment & Beds Strength of Ayuvedhic Hospitals, NP - 2018

DPDHS Region	Jaffna		Kilinochchi		Mannar		Mullaitivu		Vavuniya		Northern Province	
	No of Hospitals	Beds Strength	No of Hospitals	Beds Strength	No of Hospitals	Beds Strength	No of Hospitals	Beds Strength	No of Hospitals	Beds Strength	Total No of Hospitals	Total No Beds Strength
Siddha DH	1	15	1	12	1	12	1	20	0	0	4	59
Siddha BH	0	0	0	0	0	0	0	0	1	120	1	120
Sub Total	1	15	1	12	1	12	1	20	1	120	5	179
Ayurveda Rural Hospital	4	74	1	0	3	0	2	10	2	0	12	84
Sub Total	4	74	1	0	3	0	2	10	2	0	12	84
Ayurveda Central Dispensary	9	0	1	0	1	0	0	0	2	0	13	0
Sub Total	9	0	1	0	1	0	0	0	2	0	13	0
Drug Manufacturing Unit - Achchuveli	1	0	0	0	0	0	0	0	0	0	1	0
Community Medical Unit	15		4		5		6		4		34	
Sub Total	15	0	4	0	5	0	6	0	4	0	35	0
Herbal Gardens	3		1		0		0		1		5	0
Sub Total	3	0	1		0		0		1	0	5	0
Free Ayurvedic Dispensary	37	0	8	0	4	0	5	0	9	0	63	0
Sub Total	37		8		4		5		9		63	
Total	**69**	**89**	**16**	**12**	**14**	**12**	**14**	**30**	**19**	**120**	**133**	**263**

Source: Department of Indigenous Medicine, NP

Table 8.15. Details of Staff & Patient Details in Ayurwedic Hospitals, NP - 2018

S.No	District	No of DS Divisions	No.of Ayurwedic Hospital / Centers	No.of Ayurwedic Doctors		Other Office Staff	No.of. Patients
				CMO	AMO		
1	Jaffna	15	32	29	31	67	223,073
2	Mannar	5	10	7	11	24	76,815
3	Kilinochchi	4	8	10	8	22	41,603
4	Mullaithivu	6	9	7	10	19	46,104
5	Vavuniya	4	10	4	15	46	59,555
Total		**34**	**69**	**57**	**75**	**178**	**447,150**

Source: Department of Indigenous Medicine, NP

Table 8.16 Ayurvedic medical facilities by DS Division, NP - 2018

Districts	DS Divisions	No of Ayurvedic Hospitals / Centers		No of Ayurvedic Doctors		Other Office Staff	No of Indoor Patients
		Provincial	Local Government	Provincial	Local Government	Provincial	Provincial
Jaffna	Delft	2	0	2	0	2	0
	Islands South - Velanai	2	2	1	1	1	0
	Islands North - Kyts	2	2	2	1	1	0
	Karainagar	2	0	2	0	2	0
	Jaffna	2	8	15	9	19	98
	Nallur	2	3	1	3	3	0
	Valikamam South West - Pandatherippu	2	0	5	1	7	481
	Valikamam West - Chankanai	3	3	3	2	2	0
	Valikamam South	1	2	0	2	0	0
	Valikamam Notth	3	3	6	2	8	481
	Vali South West		1	1	0	0	0
	Valikamam East - Kopai	4	4	6	2	12	0
	Thenmaradchi - Kodikamam	2	3	7	2	6	142
	Vadamaradchchi South West	1	4	5	3	2	280
	Vadamaradchchi North - Pointpedro	2	1	3	2	1	0
	Vadamaradchchi East - Maruthankeni	2	1	1	0	1	0
Sub Total		**32**	**37**	**60**	**30**	**67**	**1482**
Kilinochchi	Karachchi	2	2	4	2	2	0
	Kandawalai	4	1	10	1	20	82
	Pachchilaipalli	1	2	2	2	0	0
	Poonakary	1	3	2	3	0	0
Sub Total		**8**	**8**	**18**	**8**	**22**	**82**

Districts	DS Divisions	No of Ayurvedic Hospitals / Centers		No of Ayurvedic Doctors		Other Office Staff	No of Indoor Patients
		Provincial	Local Government	Provincial	Local Government	Provincial	Provincial
Mullaithivu	Maritimepattu	2	1	4	1	5	0
	Thunukkai	3	1	4	1	4	147
	Manthai East	1	1	1	1	0	0
	Oddusuddan	1	2	1	1	0	0
	Puthukkudiyiruppu	2	0	7	0	10	177
Sub Total		**9**	**5**	**17**	**4**	**19**	**324**
Vavuniya	Vavuniya	3	0	11	0	38	581
	Vavuniya South	2	5	2	3	2	0
	Vengalacheddikulam	2	2	3	2	2	0
	Vavuniya North	3	2	3	2	4	0
Sub Total		**10**	**9**	**19**	**7**	**46**	**581**
Mannar	Mannar	3	1	5	1	7	0
	Madhu	2	0	2	0	2	0
	Manthai West	2	1	2	1		0
	Nanattan	2	1	7	1	15	104
	Musali	1	1	2	1	0	0
Sub Total		**10**	**4**	**18**	**4**	**24**	**104**
Total		**69**	**63**	**132**	**317**	**178**	**2573**

Source: Department of Indigenous Medicine, NP



Education

Chapter - 09



Primary & Secondary Education

Table 9.1. Type of Schools by Educational Division & Educational Zone, NP - 2018

Education Zone	Division	National	Provincial	Private	Total Schools	Functioning School
Jaffna	Jaffna	3	25	3	31	24
	Kopay	0	45	0	45	40
	Nallur	1	39	0	40	40
Valikamam	Chankanai	0	33	1	34	34
	Sandilipay	1	40	0	41	39
	Tellippalai	0	45	0	45	36
	Uduvil	0	33	1	34	32
Vadamarachchi	Karaveddy	1	32	0	33	30
	Maruthankerny	0	20	0	20	19
	Point Pedro	0	35	0	35	33
Thenmarachchi	Chavakachcheri	1	67	1	69	60
Island	Delft	0	10	0	10	8
	Karainagar	0	15	0	15	13
	Kayts	0	18	0	18	17
	Velanai	0	34	0	34	26
Kilinochchi	Kandawalai	0	24	0	24	24
	Karachchi	1	43	0	44	42
	Pallai	0	14	0	14	14
	Poonakary	1	29	0	30	24
Mannar	Mannar	4	36	0	40	39
	Musali	1	25	0	26	25
	Nanattan	0	26	0	26	26
Madhu	Madhu	0	23	0	23	21
	Manthai West	0	33	0	33	32
Vavuniya North	Nedunkerney	0	44	0	44	39
	Omanthai	0	49	0	49	45
Vavuniya South	Vavuniya South (Sinhala)	2	22	0	24	20
	Vavuniya South (Tamil)	3	41	0	44	43
	Vengalacheddikulam	0	44	0	44	37
Mullaitivu	Maritime Pattu	1	33	0	34	32
	Puthukkudiyiruppu	0	25	0	25	25
	Welioya	1	7	0	8	8
Thunukkai	Manthai East	0	16	0	16	16
	Oddusuddan	0	27	0	27	26
	Thunukkai	1	18	0	19	19
Total		**22**	**1,070**	**6**	**1,098**	**1,008**

Source:- Department of Education, NP

Table 9.2. Schools by functional grade, Educational Division & Zone

Education Zone	Division	1AB	1C	II	III	Functioning School
Jaffna	Jaffna	7	6	10	1	24
	Kopay	5	3	15	17	40
	Nallur	5	4	14	17	40
Valikamam	Chankanai	4	3	9	18	34
	Sandilipay	5	5	10	19	39
	Tellippalai	4	2	13	17	36
	Uduvil	3	3	9	17	32
Vadamarachchi	Karaveddy	5	2	9	14	30
	Maruthankerny	1	3	9	6	19
	Point Pedro	5	4	12	12	33
Thenmarachchi	Chavakachcheri	6	6	20	28	60
Island	Delft	0	3	1	4	8
	Karainagar	2	0	2	9	13
	Kayts	1	2	6	8	17
	Velanai	2	1	11	12	26
Kilinochchi	Kandawalai	2	3	6	13	24
	Karachchi	7	6	14	15	42
	Pallai	1	0	7	6	14
	Poonakary	1	7	9	7	24
Mannar	Mannar	7	10	11	11	39
	Musali	1	6	8	10	25
	Nanattan	3	1	9	13	26
Madhu	Madhu	0	5	5	11	21
	Manthai West	2	6	8	16	32
Vavuniya North	Nedunkerney	2	4	6	27	39
	Omanthai	2	4	14	25	45
Vavuniya South	Vavuniya South (Sinhala)	1	3	6	10	20
	Vavuniya South (Tamil)	8	5	15	15	43
	Vengalacheddikulam	1	7	7	22	37
Mullaitivu	Maritime Pattu	4	5	11	12	32
	Puthukkudiyiruppu	3	4	9	9	25
	Welioya	0	3	3	2	8
Thunukkai	Manthai East	2	0	3	11	16
	Oddusuddan	3	1	8	14	26
	Thunukkai	2	2	4	11	19
Total		**107**	**129**	**313**	**459**	**1,008**

Source:- Department of Education, NP

Table 9.3 Type of schools by functional grade and gender, NP - 2018

Type of School		Boys School	Girls School	Mixed School	Boys in Girls School	Girls In Boys School	Total school
National	1AB	4	3	10	1	0	**18**
	1C	0	0	3	0	0	**3**
	Type II	0	0	1	0	0	**1**
	Type III	0	0	0	0	0	**0**
Provincial	1AB	3	7	66	5	3	**84**
	1C	0	4	118	3	1	**126**
	Type II	3	2	303	3	0	**311**
	Type III	2	1	456	0	0	**459**
Total		**12**	**17**	**957**	**12**	**4**	**1,002**

*** Without Private Schools (06)**

Source:- Department of Education, NP

Table 9.4. Schools by DS Division and medium of instructions, NP

DS Division	No.of Schools			
	Sinhala Medium	Tamil Medium	English & Tamil Medium	Total
Jaffna	0	19	5	**24**
Nallur	0	37	3	**40**
Kopay	0	40	0	**40**
Uduvil	0	31	1	**32**
Chankanai	0	31	3	**34**
Sandilipay	0	39	0	**39**
Tellippalai	0	36	0	**36**
Maruthankerny	0	19	0	**19**
Point Pedro	0	30	3	**33**
Karaveddy	0	30	0	**30**
Chavakachcheri	0	60	0	**60**
Delft	0	8	0	**8**
Kayts	0	17	0	**17**
Velanai	0	26	0	**26**
Karainagar	0	13	0	**13**
Karachchi	0	41	1	**42**
Kandawalai	0	24	0	**24**
Pallai	0	14	0	**14**
Poonakary	0	23	0	**23**
Mannar	1	39	0	**40**
Musali	1	25	0	**26**
Nanattan	0	26	0	**26**
Manthai West	0	32	0	**32**
Madhu	0	20	0	**20**
Nedunkerney	0	39	0	**39**
Omanthai	0	45	0	**45**
Vavuniya South (Sinhala)	21	0	0	**21**
Vavuniya South (Tamil)	0	39	4	**43**
Vengalacheddikulam	0	37	1	**38**
Maritime pattu	0	32	0	**32**
Puthukkudiyiruppu	0	25	0	**25**
Welioya	8	0	0	**8**
Manthai East	0	16	0	**16**
Thunukkai	0	19	0	**19**
Oddusuddan	0	24	0	**24**
Total	**31**	**956**	**21**	**1,008**

Source:- Department of Education, NP

Table 9.5. Teachers - Students Ratio by Educational Division and Zone, NP -2018

Education Zone	Division	Total Teachers	Total Students	Students Per Teacher
Jaffna	Jaffna	498	5,417	1:16
	Kopay	821	10,390	1:12
	Nallur	918	12,947	1:15
Valikamam	Chankanai	527	9,666	1:18
	Sandilipay	686	7,815	1:16
	Tellippalai	697	9,572	1:15
	Uduvil	601	9,190	1:13
Vadamarachchi	Karaveddy	602	6,830	1:12
	Maruthankerny	301	2,896	1:09
	Point Pedro	742	10,135	1:13
Thenmarachchi	Chavakachcheri	963	9,666	1:12
Island	Delft	87	662	1:08
	Karainagar	167	1,931	1:11
	Kayts	196	1,855	1:09
	Velanai	329	3,460	1:10
Kilinochchi	Kandawalai	384	5,073	1:13
	Karachchi	967	17,271	1:18
	Pallai	211	2,448	1:12
	Poonakary	406	5,048	1:13
Mannar	Mannar	706	10,398	1:15
	Musali	241	2,954	1:12
	Nanattan	331	4,418	1:14
Madhu	Madhu	191	1,871	1:10
	Manthai West	356	4,022	1:11
Vavuniya North	Nedunkerney	291	3,168	1:10
	Omanthai	496	4,812	1:08
Vavuniya South	Vavuniya South (Sinhala)	236	3,049	1:12
	Vavuniya South (Tamil)	932	13,877	1:16
	Vengalacheddikulam	412	5,342	1:12
Mullaitivu	Maritime Pattu	571	7,262	1:13
	Puthukkudiyiruppu	613	9,677	1:17
	Welioya	116	1,266	1:12
Thunukkai	Manthai East	148	1,775	1:13
	Oddusuddan	291	4,135	1:14
	Thunukkai	167	1,915	1:13
Total		**16,201**	**212,213**	

Source:- Department of Education, NP

Table 9.6. Teachers by major qualification category

Zone	Graduate Trained Teachers	Graduate Teachers	Trained Teachers	Untrained Teachers	Others	Total
Jaffna	0	1,661	1,154	47	4	**2,866**
Valikamam	0	1,383	1,039	55	0	**2,477**
Vadamaradchchi	704	171	743	46	0	**1,664**
Thenmaradchchi	508	166	400	9	0	**1,083**
Islands	0	314	385	66	0	**765**
Kilinochchi	0	692	1,293	65	0	**2,050**
Mullaitivu	93	367	806	78	32	**1,376**
Thunukkai	40	191	374	45	0	**650**
Mannar	161	387	1,012	75	49	**1,684**
Madhu	34	152	361	23	0	**570**
Vavuniya South	418	250	1,264	27	82	**2,041**
Vavuniya North	0	299	466	2	47	**814**
Total	**1,958**	**6,033**	**9,297**	**538**	**214**	**18,040**

+

***Including Schools Teachers, ISAA, Performing ADEE, Teacher Center Managers, Performing Principals**

Table 9.7. Students by Provincial, National and Private Schools , NP - 2018

Division	Provincial Schools					National Schools				Pro+Nat	Private	Total
	1AB	1C	II	III	Total	1AB	1C	II	Total			
Delft	0	480	84	98	**662**	0	0	0	0	**662**	0	**662**
Karainagar	1,154	0	196	581	**1,931**	0	0	0	0	**1,931**	0	**1,931**
Kayts	284	437	707	427	**1,855**	0	0	0	0	**1,855**	0	**1,855**
Velanai	1,030	143	1,487	800	**3,460**	0	0	0	0	**3,460**	0	**3,460**
Jaffna	336	1,553	2,393	1,135	**5,417**	6,437	0	0	6,437	**11,854**	5,625	**17,479**
Kopay	3,063	2,036	3,714	1,577	**10,390**	0	0	0	0	**10,390**	0	**10,390**
Nallur	5,684	1,513	1,337	4,413	**12,947**	2,376	0	0	2,376	**15,323**	0	**15,323**
Kandawalai	1,319	1,341	1,114	1,299	**5,073**	0	0	0	0	**5,073**	0	**5,073**
Karachchi	6,340	3,151	4,793	2,987	**17,271**	1386	0	0	1,386	**18,657**	0	**18,657**
Pallai	822	0	1,228	398	**2,448**	0	0	0	0	**2,448**	0	**2,448**
Poonakary	680	1,465	2,373	530	**5,048**	933	0	0	933	**5,981**	0	**5,981**
Madhu	0	982	398	491	**1,871**	0	0	0	0	**1,871**	0	**1,871**
Manthai West	440	1,436	1,339	807	**4,022**	0	0	0	0	**4,022**	0	**4,022**
Mannar	2,309	3,855	2,831	1,403	**10,398**	5,439	0	0	5,439	**15,837**	0	**15,837**
Musali	0	1,704	701	549	**2,954**	517	0	0	517	**3,471**	0	**3,471**
Nanattan	1,767	450	1,247	954	**4,418**	0	0	0	0	**4,418**	0	**4,418**
Maritime Pattu	1,681	1,599	3,197	785	**7,262**	1,302	0	0	1,302	**8,564**	0	**8,564**

Puthukkudiyiruppu	3,222	2,439	2,375	1,641	**9,677**	0	0	0	0	**9,677**	0	**9,677**
Wellioya	0	238	942	86	**1,266**	0	569	0	569	**1,835**	0	**1,835**
Chavakachcheri	3,502	1,759	1,990	2,415	**9,666**	2,335	0	0	2,335	**12,001**	130	**12,131**
Manthai East	786	0	414	575	**1,775**	0	0	0	0	**1,775**	0	**1,775**
Oddusuddan	1,230	451	1,648	806	**4,135**	0	0	0	0	**4,135**	0	**4,135**
Thunukkai	484	229	467	735	**1,915**	720	0	0	720	**2,635**	0	**2,635**
Karaveddy	2,951	637	1,485	1,757	**6,830**	1,410	0	0	1,410	**8,240**	0	**8,240**
Maruthankerny	269	777	1,389	461	**2,896**	0	0	0	0	**2,896**	0	**2,896**
Point Pedro	4,320	1,953	2,402	1,460	**10,135**	0	0	0	0	**10,135**	0	**10,135**
Chankanai	3,502	1,759	1,990	2,415	**9,666**	0	0	0	0	**9,666**	1,229	**10,895**
Sandilipay	2,893	1,866	1,558	1,498	**7,815**	0	0	0	0	**7,815**	0	**7,815**
Tellippalai	3,494	2,214	2,061	1,803	**9,572**	1,119	0	0	1,119	**10,691**	0	**10,691**
Uduvil	5,462	681	1,518	1,529	**9,190**	0	0	0	0	**9,190**	0	**9,190**
Nedunkerney	1,104	937	369	758	**3,168**	0	0	0	0	**3,168**	1209	**4,377**
Omanthai	1,107	604	2,336	765	**4,812**	0	0	0	0	**4,812**	0	**4,812**
Vavuniya South (Sinhala)	550	826	1,073	600	**3,049**	693	0	0	693	**3,742**	0	**3,742**
Vavuniya	6,116	2,611	3,702	1,448	**13,877**	6,455	0	0	6,455	**20,332**	0	**20,332**
Vengalacheddikulam	1,315	1,765	1,283	979	**5,342**	0	0	0	0	**5,342**	0	**5,342**
Total	**69,216**	**43,891**	**58,141**	**40,965**	**212,213**	**31,122**	**569**	**0**	**31,691**	**243,904**	**8,193**	**252,097**

Source:- Department of Education, NP

Table 9.8. Teachers by DS Division, Functional Grade and type of schools, NP - 2018

Division	National Schools		Provincial Schools				Total
	1AB	1C	1AB	1C	II	III	
Delft	0	0	0	61	11	15	87
Karainagar	0	0	89	0	31	47	167
Kayts	0	0	36	41	86	33	196
Velanai	0	0	74	22	169	64	329
Jaffna	341	0	40	166	254	38	839
Kopay	0	0	221	135	327	138	821
Nallur	109	0	401	164	229	214	1117
Kandawalai	0	0	83	99	107	95	384
Karachchi	77	0	326	214	282	145	1044
Pallai	0	0	58		124	29	211
Poonakary	46	0	47	122	188	49	452
Madhu	0	0		92	46	53	191
Manthai West	0	0	37	141	105	73	356
Mannar	354	0	148	271	198	87	1058
Musali	44	0		124	71	46	285
Nanattan	0	0	116	41	112	62	331
Maritime Pattu	73	0	125	118	237	91	644
Puthukkudiyiruppu	0	0	161	166	192	94	613
Wellioya	0	40		21	82	13	156
Chavakachcheri	115	0	242	182	343	196	1078
Manthai East	0	0	56		44	48	148
Oddusuddan	0	0	84	32	118	57	291
Thunukkai	49	0	31	34	49	53	216
Karaveddy	94	0	211	83	193	115	696
Maruthankerny	0	0	31	75	149	46	301
Point Pedro	0	0	268	148	221	105	742
Chankanai	0	0	168	124	135	100	527
Sandilipay	95	0	211	168	187	132	793
Tellippalai	0	0	202	75	154	166	597
Uduvil	0	0	141	134	155	171	601
Nedunkerney	0	0	76	76	63	76	291
Omanthai	0	0	84	95	245	72	496
Vavuniya South (Sinhala)	70	0	36	56	84	60	306
Vavuniya South (Tamil)	332	0	332	187	316	97	1264
Vengalacheddikulam	0	0	107	124	106	75	412
Total	**1,799**	**40**	**4,242**	**3,591**	**5,413**	**2,955**	**18,040**

Source:- Department of Education, NP

Table 9.9. Details of National Schools, NP - 2018

S.No.	Name of Zone	Name of Division	Name of School	Type	Year Span	No.of Students	No.of Teachers
1	Valikamam	Sandilipay	J/Manipay Hindu college	1AB	6-13	1,119	95
2	Vadamaradchy	Karaveddy	J/Nelliyady Central College	I AB	6-13	1,410	94
3	Thenmaradchy	Chavakachcheri	J/Chavakachcheri Hindu College	1AB	13-Jan	2,335	115
4	Jaffna	Jaffna	J/Jaffna Central College	1AB	1-13	2,056	110
5	Jaffna	Jaffna	J/Holy Family Convent	1AB	1-13	1,816	113
6	Jaffna	Jaffna	J/Vembady Girls High School	1AB	6-13	2,565	118
7	Jaffna	Nallur	J/Jaffna Hindu College	1AB	6-13	2,376	109
8	Kilinochchi	Karachchi	Kn/Kilinochchi Central College	1AB	6-13	1,386	77
9	Kilinochchi	Poonakary	Kn/Mulankavil MV	1AB	6-13	933	46
10	Mannar	Mannar	Mn/St.Xavier's Girls' College	1 AB	1-13	1,602	102
11	Mannar	Mannar	Mn/St.Xavier's Boys' College	1 AB	1-13	1,752	98
12	Mannar	Mannar	Mn/Sithyvinayagar Hindu College	1 AB	1-13	1,425	92
13	Mannar	Mannar	Mn/Al-Azhar M.V	1 AB	1-13	660	62
14	Mannar	Musali	Mn/Musali N.S	1 AB	1-13	517	44
15	Mullaitivu	Maritimepattu	Mu/Vidyananda College	1AB	6 to 13	1,302	73
16	Mullaitivu	Welioya	Mu/Sampanuwera M.V	1C	1 to 13	569	40
17	Thunukkai	Thunukkai	Mu/Mallavi Central College	1AB	1 to 13	720	49
18	Vavuniya South	Vavuniya South (Sinhalam)	Vs/Gamini Maha Vidyalayam	1AB	1 to 11	199	38
19	Vavuniya South	Vavuniya South (Sinhalam)	J/Madhukanda National School	1AB	6 to 13	494	32
20	Vavuniya South	Vavuniya South (Tamil)	VS/Rambaikulam Girls M.V	1AB	1 to 13	2,365	127
21	Vavuniya South	Vavuniya South (Tamil)	Vs/Vavuniya Tamil Maha Vid	1AB	1 to 13	3,136	151
22	Vavuniya South	Vavuniya South (Tamil)	Vs/Vavuniya Muslim Maha Vid	1AB	1 to 13	954	54
Total						**31,691**	**1,839**

Source:- Department of Education, NP

Table 9.10 Details of Private Schools, NP -2018

S.No.	Name of Zone	Name of Division	Name of School	Type	Year Span	No.of Students	No.of Teachers	Date of Establishment
1	Valikamam	Chankanai	J/Jaffna College	1AB	1-13	1,229	64	1,823
2		Uduvil	J/Uduvil Girls College	1AB	1-13	1,209	69	1,824
3	Thenmaradchy	Chavakachcheri	J/Nuffieled School	II	11-Jan	130		1,956
4	Jaffna	Jaffna	J/Chundukuli Girls college	1AB	1-13	1,469	72	1,896
5		Jaffna	J/St.Jhones College	1AB	1-13	1,900	85	1,823
6		Jaffna	J/St.Patrics College	1AB	1-33	1,773	74	1,850

Source:- Department of Education, NP

Table 9.11. Details of temporally closed schools, NP - 2018

S. No	Name of zone	Name of School	Type	Date of Temporarly Close	Reason for Temporarly Closed	If alf any idea to Re-open when
1	Valikamam	J/Siruvilan Kanagasabai Vid	III	02.07.2018	Lack of students	If students come we'll open the schools
2		J/Punnalaikadduvan A.M.T.M.S	III	02.07.2018	Lack of students	
3		J/Uduvil Holy Rosary RCTMS	III		Lack of students	
4		J/Kankesanthurai Sinhala MV	III	1992	Due to ethinic war	
5		J/Palaly Sithyvinayagar Vid	III			
6		J/Palay GTMS	III			
7		J/Palay North GTMS	II			
8		J/Myliddy North Kalaimagal MV	II			
9		J/Vayavilan RCTMS	III			
10		J/Kankesanthurai RCTMS	III			
11	Vadamarachchi	J/Polikandy AMTMS	III	2001	Lack of students	If students come we'll open the schools
12		J/Puloly RCTMS	III	1998	Lack of students	
13		J/Kapputhu Ehampara Vid	III	2015	Lack of students	
14		J/Karanavai South Vinayagar GTMS	III	1998	Lack of students	
15		J/Karanavai West Navalar Vid	III	1998	Lack of students	
16		J/Pokkaruppu GTMS	III	1997	Lack of students	
17	Thenmarachchi	J/Eluthumadduval CCTMS	III	1990	Lack of students	
18		J/Kalvayal Saivaprakasa Vid	III	1990	Lack of students	
19		J/Manthuvil GTMS	III	1992	Lack of students	
20		J/Odduveli AMTMS	III	1990	Lack of students	
21		J/Sarasalai Saraswathy Vid	III	2014	Lack of students	
22		J/Sarasalai GTMS	III	1990	Lack of students	
23		J/Kerudavil Saraswathy Vid	III	1991	Lack of students	
24		J/Varany Station AMTMS	III	1990	Lack of students	
25		J/Kaithady GTMS	III	1991	Lack of students	
26	Jaffna	J/Anaipanthi Kurunathasamy Vid	III	1990	Lack of students	
27		J/Periyakadai Barathibasha Vid	II	1990	Lack of students	
28		J/Sinhala MV	1AB	1990	Lack of students	
29		J/Mazrudden GMMS	III	1990	Lack of students	
30		J/Van.West GMMS	III	1990	Lack of students	
31		J/Mohamadeeja Muslim Girla School	III	1990	Lack of students	
32		J/Pommaiveli G.T.M.S	III	1990	Lack of students	
33		J/Achchuvely North R.C.T.M.S	III	1990	Lack of students	
34		J/Kopay North CCTMS	III	1990	Lack of students	
35		J/Pootharmadam GTMS	III	1990	Lack of students	
36		J/Urelu CCTMS	III	1990	Lack of students	
37		J/Achchuvely Sri Vipasi Vid	III	1990	Lack of students	
38	Kilinochchi	Kn/Sinhala Maha Vid	1C	2009	No Population	No idea
39		Kn/Kunchukulam Ganesha Vid	III	2009	No Population	No idea
40		Kn/Ponnaveli Saivapragasa Vid	III	2009	No Population	No idea
41		Kn/Pallavarajankaddu G.T.M.S	III	2009	No Population	No idea
42		Kn/Aththai Muththukumarasamy Vid	III	2009	No Population	No idea
43		Kn/Cheddiyakurichchi G.T.M.S	II	2009	No Population	No idea
44		Kn/Gowtharimunai G.T.M.S	III	2009	No Population	No idea
45		Kn/Thampirai G.T.M.S	III	2009	No Population	No idea

S. No	Name of zone	Name of School	Type	Date of Temporarly Close	Reason for Temporarly Closed	If alf any idea to Re-open when
46	Mannar	Mn/Sinhala Vidyalayam	II		Due to displacement	
47		Mn/Thampapanni GSMS	III		Due to displacement	
48	Madhu	Mn/Velankulam GMMS	III			
49		Mn/Navarkkulam RCTMS	II			
50		Mn/Aththimoddai GTMS	III	01.01.2018	Lack of students	If students come we'll open the schools
51	Mullaitivu	Mu/Nayuru GSMS	III	Before 2000	Lack of students	
52	Thunukkai	Mu/Kokkulai GSMS	III	Before 2000	Lack of students	
53		Mu/Periyakulam GTMS	III	2012	Lack of students	
54	Island	J/Delft Puthukudiyirupu Bharathy Vidyalayam	III	Before 1990	Dislocation	….
55		J/Delft Maheswary Vidyalayam	II	Before 1990	Dislocation	….
56		J/Karampon Sivakurunatha Vidyalayam	III	1990 June	Dislocation	….
57		J/Pungudutivu Sri Shanmuganatha Vidyalayam	III	1991 October	Dislocation	….
58		J/Pungudutivu Ariyanayakan Pulam AMTM Vid	III	1991 October	Dislocation	….
59		J/Erupiddy AMTMS	III	1991 October	Dislocation	….
60		J/Kurikadduvan GTMS	III	1991 October	Dislocation	….
61		J/Pungudutivu Parasakthi Vidyalayam	III	1991 October	Dislocation	….
62		J/Mandaitivu Karthikesu Vidyalayam	III	1991 October	Dislocation	….
63		J/Velanai Aaththisudy Vidyalayam	III	2005	Dislocation	….
64		J/Mankumpan G.T. Muslim Vidyalayam	III	1990 June	Dislocation	….
65		J/Elakady AMTMS	III	1991 April	Dislocation	….
66		J/Karai East AMTMS	III	1991 April	Dislocation	….
67	Vavuniya South	V/Peyadikoolankulam GTMS	III	Before 1990	Displacement	No idea
68		V/Kovilputhukulam GSMS (BOGASWEWA V.)	III	Before 1990	Displacement	No idea
69		V/Varikuttiwruwa Vidyalayam	III	Before 1990	Displacement	No idea
70		V/Kandakulam Thirunavukkarasu Vidyalayam	III	Before 1990	Displacement	No idea
71		V/Nedunkaraisenai GTMS	III	Before 1990	Displacement	No idea
72		V/Parayalankulam GTMS	III	Before 1990	Displacement	No idea
73		V/Periyakadu GTMS	III	Before 1990	Displacement	No idea
74		V/Periyapuliyalankulam GTMS	III	Before 1990	Displacement	No idea
75		V/Puliyadimurippu Somaskantha Vid	III	Before 1990	Displacement	No idea
76		V/Koolankulam Navalar Vidyalayam	III	Before 1990	Displacement	No idea
77		V/Kannady GTMS	III	2018	Displacement	
78		V/Pirappammaduwa GSMS	III			
79		V/Veeramanikkankulam Thirukagal Vid	III			
80		V/Kokweliya GSMS	III			
81	Vavuniya North	V/Ilamaruthankulam GTMS	III	04.01.2013	No Students	If students come we'll open the schools
82		V/Koliyaakulam GTMS	III	01.07.2013	No Students	
83		V/Puthuvilankulam GTMS	III	05.06.2013	No Students	
84		V/Pampaimadu GTMS	II	01.09.2013	No Students	
85		V/Koraimoddai GTMS	III	18.04.2012	No Students	
86		V/Nochchikulam No. II GTMS	III	05.02.2014	No Students	
87		V/Vedivaiththakallu GTMS	III	24.03.2014	No Students	
88		V/Periyadampan Srikanesha Vid	III	14.03.2012	No Students	
89		V/Periyamadu Ambal Vid	III	02.03.2018	No Students	
90		V/Nampankulam Sri Muthumari Amman Vidyalayam	III			

Source:- Department of Education, NP

Table 9.12. Details of Academic Staff and Undergraduates, University of Jaffna – 2018

S.No	Name of the Faculty	Name of the Degree	Year of Study	No.of Students			No.of Lectures	
				Boys	Girls	Total	Permanent	Temporary
1	Medicine	MBBS	1st Year	58	92	**150**	45	6
			2nd Year	49	87	**136**		
			3rd Year	64	77	**141**		
			4th Year	59	80	**139**		
			5th Year	54	74	**128**		
		B.Sc in Nursing	1st Year	28	35	**63**	4	0
			2nd Year	16	17	**33**		
			3rd Year	10	20	**30**		
			4th Year	5	11	**16**		
		B.Sc in Pharmacy	1st Year	15	44	**59**	4	0
			2nd Year	11	13	**24**		
			3rd Year	8	18	**26**		
			4th Year	7	11	**18**		
		B.Sc in Medical Laboratory Science	1st Year	17	45	**62**	4	4
			2nd Year	10	27	**37**		
			3rd Year	3	20	**23**		
			4th Year	12	14	**26**		
2	Engineering	B.Sc in Engineering	1st Year	94	30	**124**	30	30
			2nd Year	58	17	**75**		
			3rd Year	40	8	**48**		
			4th Year	38	16	**54**		

3	Science	B.Sc in Physical Science	1st Year	149	98	**247**	39	39
			2nd Year	142	105	**247**		
			3rd Year	142	103	**245**		
			4th Year	112	91	**203**		
		B.Sc in Biological Science	1st Year	35	63	**98**	27	26
			2nd Year	23	63	**86**		
			3rd Year	38	46	**84**		
			4th Year	27	67	**94**		
		B.Sc in Computer Science	1st Year	36	13	**49**	10	10
			2nd Year	30	13	**43**		
			3rd Year	31	12	**43**		
			4th Year	29	6	**35**		
4	Agriculture	B.Sc in Agriculture Science	1st Year	23	73	**96**	34	28
			2nd Year	28	68	**96**		
			3rd Year	28	52	**80**		
			4th Year	31	50	**81**		
5	Siddha Medicine	BSMS	1st Year	19	48	**67**	16	11
			2nd Year	4	29	**33**		
			3rd Year	10	36	**46**		
			4th Year	8	38	**46**		
			5th Year	9	30	**39**		
6	Management	B.B.A	1st Year	106	213	**319**	41	23
			2nd Year	123	173	**296**		
			3rd Year	106	186	**292**		
			4th Year	146	153	**299**		
		B.Com	1st Year	41	54	**95**	7	4
			2nd Year	46	59	**105**		
			3rd Year	41	38	**79**		
			4th Year	41	60	**101**		

7	Arts	B.A	1st Year	135	535	**670**	81	0
			2nd Year	166	575	**741**		
			3rd Year	99	412	**511**		
			4th Year	108	300	**408**		
		LL.B	1st Year	12	38	**50**	7	0
			2nd Year	10	40	**50**		
			3rd Year	4	43	**47**		
			4th Year	7	49	**56**		
		B.A in Trans Stu.	1st Year	2	23	**25**	2	0
			2nd Year	4	20	**24**		
8	Technology	ET	1st Year	102	7	**109**	7	13
			2nd Year	17	93	**110**		
		BST	1st Year	23	86	**109**	7	12
			2nd Year	33	75	**108**		
9	Arts (BFA)	Dance	1st Year	1	69	**70**	31	18
			2nd Year	0	73	**73**		
			3rd Year	1	70	**71**		
			4th Year	4	65	**69**		
		Music	1st Year	10	83	**93**		
			2nd Year	5	51	**56**		
			3rd Year	13	56	**69**		
			4th Year	6	83	**89**		
		Art & Design	1st Year	6	27	**33**		
			2nd Year	12	19	**31**		
			3rd Year	16	11	**27**		
			4th Year	20	7	**27**		
Total				**3,076**	**5,706**	**8,782**	**396**	**224**

Source : University of Jaffna, Sri Lanka

Table 9.13 Details of Lectures, Students and Courses in Advance Technical Institute, Jaffna - 2018

S.No	Name of the Courses	Name of Diploma	No.of Students		No.of Lectures	
			Male	Female	Permanent	Visiting
1	Higher National Diploma in Accountancy – Full Time	High National Diploma	106	264	5	2
2	Higher National Diploma in Accountancy – Part Time	High National Diploma	101	170		1
3	Higher National Diploma in Management – Full Time	High National Diploma	42	101	3	1
4	Higher National Diploma in Information Technology – Full Time	High National Diploma	48	81	4	6
5	Higher National Diploma in Information Technology – Part Time	High National Diploma	39	39		3
6	Higher National Diploma in English – Full Time	High National Diploma	14	97	4	3
7	Higher National Diploma in English – Part Time	High National Diploma	32	96		4
8	Higher National Diploma in Civil Engineering – Full Time	High National Diploma	169	25	2	9
9	Higher National Diploma in Electrical Engineering – Full Time	High National Diploma	142	37	6	2
10	Higher National Diploma in Tourism & Hospitality Management – Full Time	High National Diploma	26	26	3	5
11	Higher National Diploma in Quantity Surveying – Full Time	High National Diploma	80	38	1	5
	Total		**799**	**974**	**28**	**41**

Source - Advance Technical Institute, Jaffna

Table 9.14. Details of Lectures, Students and Courses, National College of Education, Jaffna - 2018

S.No	Name of the Courses	Name of Diploma	No.of Students		No.of Permanent Lectures
			Male	Female	
1	Primary Education	National Diploma in Teaching	28	143	53
2	Science (Tamil Medium)	National Diploma in Teaching	39	74	
3	Science (English Medium)	National Diploma in Teaching	4	27	
4	Mathematics (Tamil Medium)	National Diploma in Teaching	37	58	
5	Mathematics (English Medium)	National Diploma in Teaching	3	16	
6	English	National Diploma in Teaching	12	79	
7	Art	National Diploma in Teaching	22	41	
8	Dance	National Diploma in Teaching	1	44	
9	Music	National Diploma in Teaching	4	52	
10	Special Education	National Diploma in Teaching	24	17	
Total			**174**	**551**	**53**

Source - National College of Education, Kopay

Table 9.15. Details of Lectures, Students and Courses, University College of Jaffna - 2018

Course Name	NVQ Level	No of Students						Total No of Students		No of Lectures				Total No of Lectures
		Batch - II		Batch - III		Batch - IV								
		Boys	Girls	Boys	Girls	Boys	Girls			Permanent	Temperorary	Demonstrator	Visiting	
Construction Technology	5 & 6	21	8	17	8	17	6	55	22	3	-			3
Building Services echnology	5 & 6	11	3	20	3	28	2	59	8	2	-	1	1	4
Cosmetology	5 & 6	0	12	0	10	0	25	0	47	2	-	1		3
Farm Machinery Technology	5 & 6	9	0	7	5	8	10	24	15	2	-	1	2	5
Food Technology	5 & 6	6	14	8	14	8	18	22	46	2	-	1	1	4
Hospitality Management	5 & 6	10	6	10	8	10	13	30	27	2	-		4	6
Production Technology	5 & 6	4	2	11	0	25	1	40	3	3	-	1		3
Mechatronics Technology	5 & 6	9	0	19	0	22	2	50	2	2	-			3
Interdiciplinary (Common Modules)	5 & 6									3	-		2	5
Total		**70**	**45**	**92**	**48**	**118**	**77**	**280**	**170**	**21**	**-**	**5**	**10**	**36**

Source - University College of Jaffna, Sri Lanka



Sports

Chapter - 10



Table 10.1. Registered Sports Clubs and Members by District, NP - 2018

S.No	Name of District	No of Registered Sports Clubs	No of Members in the Club	No of Sports Clubs with Own Playground
1	Jaffna	360	15,603	87
2	Kilinochchi	70	3,175	7
3	Mullaitivu	98	3,882	7
4	Mannar	96	4,686	38
5	Vavuniya	100	4,068	0
Toatal		**724**	**31,414**	**139**

Source :- Department of Sports, NP

Table 10.2. Registered Sports Clubs by DS Division, Members and own playground, NP - 2018

District :- **Jaffna**

S.No	Name of DS Division	No of Registered Sports Clubs	No of Members in the Club	No of Sports Clubs with Own Playground
1	Jaffna	17	606	5
2	Delft	8	711	0
3	Kayts	8	269	1
4	Karainagar	14	735	3
5	Velanai	18	722	3
6	Chankanai	17	743	2
7	Tellippalai	32	1,038	2
8	Nallur	18	1,160	8
9	Kopay	47	1,887	12
10	Karaveddy	39	1,458	21
11	Sandilipay	20	816	5
12	Point Pedro	19	767	2
13	Maruthankerny	22	1,137	20
14	Uduvil	32	1,557	2
15	Chavakacheri	49	1,997	1
Toatal		**360**	**15,603**	**87**

District :- **Kilinochchi**

S.No	Name of DS Division	No of Registered Sports Clubs	No of Members in the Club	No of Sports Clubs with Own Playground
1	Karachchi	22	1,184	0
2	Kandawalai	9	411	7
3	Poonagary	21	921	0
4	Pallai	18	659	0
Toatal		**70**	**3,175**	**7**

Source :- Department of Sports, NP

District :- **Mannar**

S.No	Name of DS Division	No of Registered Sports Clubs	No of Members in the Club	No of Sports Clubs with Own Playground
1	Mannar Town	33	1,425	21
2	Manthai West	20	1,489	5
3	Madhu	4	114	4
4	Musali	15	637	0
5	Naanaddan	24	1,021	8
Toatal		**96**	**4,686**	**38**

Source :- Department of Sports, NP

District :- **Mullaitivu**

S.No	Name of DS Division	No of Registered Sports Clubs	No of Members in the Club	No of Sports Clubs with Own Playground
1	Manthai East	10	409	0
2	Thunukkai	20	464	0
3	Puthukkudiyiruppu	26	971	0
4	Oddusuddan	15	878	6
5	Maritime Pattu	27	1,160	1
6	Weli Oya	7	144	0
Toatal		**98**	**3,882**	**7**

District :- **Vavuniya**

S.No	Name of DS Division	No of Registered Sports Clubs	No of Members in the Club	No of Sports Clubs with Own Playground
1	Vavuniya	53	2192	0
2	Nedunkerny	13	438	1
3	Cheddikulam	23	1140	0
4	Vavuniya South	11	298	0
Toatal		**100**	**4,068**	**1**

Source :- Department of Sports, NP

Table 10.3. Medals Comparison in National Sports Festival, NP – 2018

S.N	Events	2016	2017	2018
1	Foot ball	……	1Bronze	……
2	Basket ball	1 Silver	1Silver	1 Silver
			1Bronze	1 Bronze
3	Boxing	1 Bronze	1 Silver	2 Silver
			6 Bronze	4 Bronze
4	Weight Lifting	1 Silver	1 Gold	1 Gold
			1 Bronze	2 Bronze
5	Body building-M	……	1 Bronze	1 Silver
6	Karate-M	……	1 Bronze	……
7	Kabaddy	……		……
8	Athletic	1 Gold	1 Gold	2 Silver
		2 Bronze	……	5th
9	Triathlon	1 Gold	1 Gold	5th
10	Carrom-team W	1 Bronze	1 Bronze	1 Bronze
	Carrom-Doubles W			1 Bronze
11	Carrom-Individual W		1 Bronze	1 Bronze
12	Taekwondo W	2 Silver	1 Gold	1 Gold
				1 Bronze
13	Wushu M	1 Bronze		1 Bronze
14	Cricket W		1 Gold	1 Bronze
15	Tug of War W	1 Silver		1 Bronze
16	Cycle Race- team W		Champion	1 Silver
Total Medals		**12**	**20**	**23**

Source :- Department of Sports, NP



Road & Transport

Chapter - 11



Roads under the Road Development Authority, NP

Table: 11.1 Information on "A" & "B" Class Roads by District, NP

District	"A" Class of Roads (Km)	"B" Class of Roads (Km)	Total Length (Km)
Jaffna	279.67	227.49	**507.16**
Kilinochchi	111.41	49.18	**160.59**
Mannar	114.1	91.12	**205.22**
Mullaitivu	99.92	101.43	**201.35**
Vavuniya	128.91	53.58	**182.49**
Total	**734.01**	**522.8**	**1,256.81**

Source: Road Development Authority, NP

Table: 11.2 Information on " C " Class Roads By District, NP

District	Carpeted Length	Tarred Length	Concreted Length	Gravelled or earth Length	Total Length (Km)
Jaffna	9.61	497.33	1.71	35.30	**543.95**
Kilinochchi	26.43	75.76	24.21	195.29	**321.69**
Mannar	39.71	203.73	8.35	57.41	**309.20**
Mullaitivu	52.08	88.48	2.97	246.43	**389.96**
Vavuniya	14.15	337.87	1.00	41.58	**394.60**
Total	141.98	1,203.17	38.24	576.01	**1,959.40**

Source: Department of Road Development, NP

Table: 11.3 Information on " D " Class Roads By District, NP

District	Carpeted Length	Tarred Length	Concreted Length	Gravelled or earth Length	Total Length (km)
Jaffna		30.55		14.50	**45.05**
Kilinochchi		2.98	5.33	31.00	**39.31**
Mannar		19.70	0.30	5.80	**25.80**
Mullaitivu		5.05		12.00	**17.05**
Vavuniya		13.40	20.00		**33.40**
Total	-	**71.68**	25.63	**63.30**	**160.61**

Source: Department of Road Development, NP

Table 11.4 Information on Rural Roads by District, NP

District	No of Rural Roads	Length
Munipal Council	438	170.85
Jaffna	7,402	3,302.93
Kilinochchi	2,294	2,787.43
Mullaitivu	2,231	2,378.42
Vavuniya	2,438	1,906.71
Mannar	2,349	1,121.53
Total	**17,152**	**11,667.87**

Table: 11.5 Detail of Rural Roads, NP

District	Local Authorities	Length Rural Road (Km)
Jaffna	Municipal Council Jaffna	158.2
	Valvettithurai UC	46.65
	Chavakachcheri UC	101.49
	Pointpedro UC	39.86
	Velanai PS(Isaland South)	241.4
	Kayts PS (Island North)	94.8
	Delft PS	87.98
	Nallur PS	108
	Karainagar PS	80.6
	Valikamam South West PS	156.5
	Valikamam West PS	172.1
	Valikamam South PS	177.51
	Valikamam North PS	185.7
	Valikamam East PS	300.99
	Chava PS	583.46
	Vadamaradchi South West PS	177.6
	Pointpedro PS	327.22
Sub Total		**3,040.06**
Kilinochchi	Karachchi Pradeshiya Sabha	1712
	Poonakari Pradeshiya Sabha	358.4
	Pachchilaipalli Pradeshiya Sabha	158.15
Sub Total		**2,228.55**
Mannar	Mannar Pradeshiya Sabha	200.96
	Nanattan Pradeshiya Sabha	228.56
	Musali Pradeshiya Sabha	176.3
	Manthai West Pradeshiya Sabha	216.8
	Mannar Urban Council	97.5
Sub Total		**920.12**
Mullaitivu	Thunukkai Pradeshiya Sabha	160.15
	Maritimepattu Pradeshiya Sabha	659.66
	Manthai East Pradeshiya Sabha	181.48
	Puthukkudiyiruppu Pradeshiya Sabha	389.5
Sub Total		**1,390.79**
Vavuniya	Urban Council, Vavuniya	97.47
	Vavuniya South Tamil Pradeshiya Sabha	655.74
	Vavuniya South Singala Pradeshiya Sabha	256.07
	Vavuniya North Pradeshiya Sabha	379.53
	Vengalacheddikulam Pradeshiya Sabha	315.95
Sub Total		**1,704.76**
Total		**9,284.28**

Source: Dept.of Local Government

Table: 11.6 Information on Major Roads by District, NP

11.6.1 Major Roads in Jaffna District

S.No.	Road No.	Name of the Road	Length (Km)		Full Length (Km)
			From	To	
		"A" Class Roads			
1	AA 009	Kandy - Jaffna Road	288.00	321.00	32.99
2	AA 032	Navatkuli-Kerativu-Mannar Road	0	17.12	17.12
3	AB 016	Jaffna - Kankesanthurai Road	0	18.49	18.49
4	AB 017	Jaffna - Manipay - Karainagar Road	0	27.19	27.19
5	AB 018	Jaffna - Palaly Road	0	17.31	17.31
6	AB 019	Jaffna - Pannai - Kayts Road	0	20.30	20.30
7	AB 020	Jaffna - Point pedro Road	0	33.78	33.78
8	AB 021	Jaffna - Ponnalai - Point pedro Road	0	55.36	55.36
9	AB 031	Puloly - Kodikamam - Kachchai Road	0	18.91	18.91
10	AB 032	Puttur - Meesalai Road	0	13.68	13.68
11	AB 039	Valukkaiaru - Pungudutivu - Kurikadduwan Road	0	24.54	24.54
		Total			**279.67**
		"B" Class Roads			
1	B 013	Alvai - Nelliady - Thunnalai Road	0	8.53	8.53
2	B 030	Approach road to public buildings	0	3.15	3.15
3	B 033	Avarangal - Thondamanaru Road	0	6.03	6.03
4	B 074	Chavakachcheri - Kachchai Road	0	6.44	6.44
5	B 075	Chavakachcheri - Puloly Road	0	19.31	19.31
6	B 076	Chavakachcheri - Thanankilappu Road	0	3.62	3.62
7	B 080	Chundukuli - Colombothurai Road	0	2.56	2.56
8	B 081	Chunnakam Power Station Road	0	0.16	0.16
9	B 165	Kachcheri Beach Fort Road	0	3.62	3.62
10	B 170	Kadduvan - Mallakam - Chankanai Road	0	11.26	11.26
11	B 171	Kadduvan - Myliddy	0	3.72	3.72
12	B 192	Kandasamy Kovil - Kaluthaipiddy Road	0	3.38	3.38
13	B 193	Kandasamy Kovil - Nachchimar Kovil Road	0	2.43	2.43
14	B 197	Karainagar Circular Road	0	6.77	6.77
15	B 198	Karaiyoor Reclamation Road	0	3.05	3.05
16	B 203	Katpaha Pillaiyar Kovil Road	0	1.61	1.61
17	B 230	Kokuvil - Vaddukoddai Road	0	8.45	8.45
18	B 268	Manipay - Kaithady Road	0	13.68	13.68
19	B 276	Mathagal - Pandatherippu - Sambilithurai Road	0	6.62	6.62
20	B 277	Maviddapuram - Keerimalai Road	0	2.94	2.94
21	B 305	Nallur - Oddumadam Road	0	2.41	2.41
22	B 314	Naval Camp	0	0.30	0.30
23	B 315	Navanthurai - Oddumadam Road	0	1.21	1.21
24	B 370	Point Pedro East Coast Road	0	3.95	3.95
25	B 371	Point Pedro - Maruthankerny Road	0	12.99	12.99
26	B 380	Puttur - Kantharodai Road	0	12.47	12.47
27	B 398	Sandilipay - Senthankulam Road	0	7.72	7.72
28	B 399	Sangilithoppu - Chemmany Road	0	3.43	3.43
29	B 414	Thavady - Suthumalai Road	0	2.62	2.62
30	B 417	Thondamanaru - Vallai - Thunnalai Road	0	12.87	12.87
31	B 418	Thondamanaru - Uupiddy Road	0	2.70	2.70
32	B 420	Thampalai - Valalai Road	0	4.83	4.83
33	B 436	Vaddukoddai - Moolai Road	0	2.82	2.82
34	B 437	Vallai - Tellipalai - Araly Road	0	27.44	27.44
35	B 438	Vallai - Udupiddy - Valvettithurai Road	0	5.63	5.63
36	B 441	Velanai - Kayts Road	0	6.77	6.77
		Total			**227.49**

Source:Road Development Authority

Table 11.6.2 Major Roads in Kilinochchi District

S.No.	Road No.	Name of the Road	Length (Km)		Full Length (Km)
			From	To	
		"A" Class Roads			
1	AA009	Kandy - Jaffna Road	242.30	288.00	45.07
2	AA032	Navatkuli - Kerativu - Mannar Road	17.12	61.74	44.62
3	AA035	Paranthan - Karachchi - Mullaitivu Road	0.00	21.72	21.72
		Sub Total			**111.41**
		"B" Class Roads			
1	B357	Paranthan - Poonakary Road	0.00	25.74	25.74
2	B371	Point Pedro - Maruthankerny Road	15.00	30.96	15.96
3	B402	Soranpottu - Thalayady Road	0.00	7.48	7.48
		Sub Total			**49.18**

Source: Road Development Authority

Table: 11.6.3 Major Roads in Mannar District

S.No.	Road No.	Name of the Road	Length (KM)		Full Length (km)
			From	To	
		"A" Class Roads			
1	A014	Madawachchiya - Mannar - Thalaimannar Road	43.40	114.80	71.40
2	A032	Navatkuli - Kerativu - Mannar Road	55.70	98.40	42.70
		Sub Total			**114.10**
		"B" Class Roads			
1	A030	Approach Road to Public Buildings	0.00	3.90	3.90
2	B119	Erukkalampiddy Causeway	0.00	0.80	0.80
3	B269	Mankulam - Vellankulam Road	29.80	37.80	8.00
4	B270	Mannar Market - St.Sebastian Hospital Road	0.00	2.03	2.03
5	B299	Murunkan - Chilawathurai Road	0.00	15.20	15.20
6	B301	Nadukuda Road	0.00	2.40	2.40
7	B352	Pallimunai Road	0.00	1.29	1.29
8	B378	Puliyankulam - Madhu Road	0.00	10.80	10.80
9	B403	Nanaddan - Arippu Road	12.90	19.70	6.80
10	B403	Thallady - Vankalai - Nanaddan Road	0.00	12.90	12.90
11	B403	Arippu - Marichchukaddy Road	19.70	46.70	27.00
		Sub Total			**91.12**

Source:Road Development Authority

Table 11.6.4 Major Roads in Mullaitivu District

S.No.	Road No.	Name of the Road	Length (Km)		Full Length (Km)
			From	To	
		"A" Class Roads			
1	AA009	Kandy - Jaffna Road	222.04	242.30	20.26
2	AA034	Mankulam - Mullaitivu Road	0.00	49.25	49.25
3	AA035	Paranthan - Karachchi - Mullaitivu Road	21.72	52.13	30.41
		Sub Total			**99.92**
		"B" Class Roads			
4	B053	Beach Road Mullaitivu	0.00	0.87	0.87
5	B260	Main Road to Vattapalai	0.00	3.62	3.62
6	B269	Mankulam - Vellankulam Road	0.00	29.77	29.77
7	B297	Mullaitivu - Kokkilai Road	0.00	36.20	36.20
8	B296	Mullaitivu - Puliyankulam Road	0.00	21.72	21.72
9	B334	Oddusuddan - Nedunkerny Road	0.00	9.25	9.25
		Sub Total			**101.43**

Table 11.6.5 Major Roads in Vavuniya District

S.No.	Road No.	Name of the Road	Length (Km)		Full Length (Km)
			From	To	
		"A" Class Roads			
1	A 009	Kandy - Jaffna Road	167.54	222.04	54.5
2	A 014	Medewachchiya -Mannar-Talaimannar Road	14.48	43.44	28.96
3	A 029	Vavuniya - Horowapothana Road	0	9.65	9.65
4	A 030	Vavuniya - Parayanalankulam Road	0	35.80	35.8
		Sub Total			**128.91**
		"B" Class Roads			
1	B 052	Bazaar Street	0.00	2.09	2.09
2	B 296	Mullaitivu - Puliyankulam Road	21.72	41.83	20.11
3	B 325	Nelukulam - Neriyakulam Road	0.00	21.72	21.72
4	B 334	Oddusuddan - Nedunkerny Road	9.25	10.86	1.61
5	B 442	Velikulam - Mamaduwa Road	0.00	8.05	8.05
		Sub Total			**53.58**

Source:Road Development Authority

Roads under the Road Development Department, NP

Table 11.7. Information on " C " Class Roads

Table 11.7.1 " C " Class Roads, Jaffna District

S.No.	Road Code	Name of Road	DS Division	From (Km)	To (Km)	Total Length Km
1	NPJFC001	Approach Road to Public Bulidings -Jaffna Division	Jaffna	0.00	6.56	6.56
2	NPJFC002	Ariyalai East Road.	Nallur	0.00	9.50	9.50
3	NPJFC003	Ramalingam Road.	Nallur	0.00	0.77	0.77
4	NPJFC004	Amman Kovil Road.	Nallur	0.00	0.84	0.84
5	NPJFC005	Kalasalai Road.	Nallur	0.00	1.55	1.55
6	NPJFC006	Kalviyankadu Kokuvil Road.	Nallur	0.00	4.12	4.12
7	NPJFC007	Kondavil Irupalai Road.	Nallur/Kopay	0.00	6.20	6.20
8	NPJFC008	Kokuvil Kondavil Road.	Nallur	0.00	1.71	1.71
9	NPJFC009	Nachchimar Kovil Road.	Nallur	0.00	0.91	0.91
10	NPJFC010	Kokuvil West Road.	Nallur	0.00	1.30	1.30
11	NPJFC011	Chemmanikulam Road	Kopay	0.00	0.77	0.77
12	NPJFC012	Manipay Inuvil Annankai Road.	Nallur/Uduvil/Sandilipay	0.00	5.70	5.70
13	NPJFC013	Sanguveli Thulminiyamthodam Road	Uduvil	0.00	2.01	2.01
14	NPJFC014	Uduvil Sandilipay Road	Uduvil/Sandilipay	0.00	3.74	3.74
15	NPJFC015	Puliyankinathady Punnalaikadduwan Road.	Uduvil	0.00	3.33	3.33
16	NPJFC016	Kupilan Chunnakam Road.	Uduvil	0.00	3.25	3.25
17	NPJFC017	Mallakam Punnalaikadduwan Evenai Road.	Uduvil/Kopay	0.00	6.98	6.98
18	NPJFC018	Erlalai Kadduwan Road.	Uduvil	0.00	2.80	2.80
19	NPJFC019	Punnalaikadduwan Kurumpasiddy Road.	Tellippalai	0.00	1.29	1.29
20	NPJFC020	Eelakesari Ponniah Road.	Tellippalai	0.00	3.06	3.06
21	NPJFC021	Weerapathirar Kovil Road.	Tellippalai	0.00	0.40	0.40
22	NPJFC022	Maviddapuram Vasavilan Road.	Tellippalai	0.00	3.22	3.22
23	NPJFC023	Gangathevi Mawatha Road.	Tellippalai	0.00	1.84	1.84

24	NPJFC024	Palaly Sea side Road.	Tellippalai	0.00	0.72	0.72
25	NPJFC025	Maviddapuram Arasamarathady Road.	Tellippalai	0.00	1.15	1.15
26	NPJFC026	Tellippalai Thyiddy Road.	Tellippalai	0.00	4.46	4.46
27	NPJFC027	K.K.S Cross Road.	Tellippalai	0.00	3.06	3.06
28	NPJFC028	Ampanai Mavidapuram Road.	Tellippalai	0.00	2.40	2.40
29	NPJFC029	Kunchchan Road.	Tellippalai	0.00	2.35	2.35
30	NPJFC030	Ampanai Alaveddy Road.	Tellippalai	0.00	2.25	2.25
31	NPJFC031	Kulamagal Road.	Tellippalai	0.00	1.70	1.70
32	NPJFC032	Alaveddy Periyavillan Road.	Tellippalai	0.00	2.62	2.62
33	NPJFC033	Naguleswary Road.	Tellippalai	0.00	2.70	2.70
34	NPJFC034	Annaivilunthan Kadaivayal Road.	Tellippalai	0.00	1.43	1.43
35	NPJFC035	Annaikoddai Navanthurai Road.	Sandilipay	0.00	0.78	0.78
36	NPJFC036	Annamalai Road.	Sandilipay	0.00	1.45	1.45
37	NPJFC037	Old Road.-Annaikodai	Sandilipay	0.00	1.08	1.08
38	NPJFC038	Anaikodai Kakaithivu Road.	Sandilipay	0.00	1.50	1.50
39	NPJFC039	Sangarapillai Road.	Sandilipay	0.00	1.32	1.32
40	NPJFC040	Navaly Church Road.	Sandilipay	0.00	0.65	0.65
41	NPJFC041	Lowton Kanagasabai Road.	Sandilipay	0.00	1.64	1.64
42	NPJFC042	Navaly Market Road.	Sandilipay	0.00	0.39	0.39
43	NPJFC043	Navaly New Road.	Sandilipay	0.00	2.38	2.38
44	NPJFC044	Navanthurai Road.	Sandilipay	0.00	0.13	0.13
45	NPJFC045	Pirampathai Pandatharuippu Road.	Sandilipay	0.00	1.87	1.87
46	NPJFC046	Sillalai Circular Road.	Sandilipay	0.00	1.61	1.61
47	NPJFC047	Cheddiyarmadam Sangarathai Chankanai Pirampathai Road.	Chankanai	0.00	6.85	6.85
48	NPJFC048	Sangarathai Tank Road	Chankanai	0.00	0.39	0.39
49	NPJFC049	Chulipuram Chankanai Road.	Chankanai	0.00	5.29	5.29
50	NPJFC050	Panaveddy Vadakamparai Road.	Chankanai	0.00	1.61	1.61
51	NPJFC051	Chulipuram Paralai Road.	Chankanai	0.00	3.90	3.90

52	NPJFC052	Chulipuram Nelliyan Road.	Chankanai	0.00	2.42	2.42
53	NPJFC053	Kaliththurai Fisheries Road.	Karainagar	0.00	2.59	2.59
54	NPJFC054	Palavodai Oori Road.	Karainagar	0.00	5.63	5.63
55	NPJFC055	Thoppukkadu Fisheries Road.	Karainagar	0.00	2.61	2.61
56	NPJFC056	Slipway- Neelankadu Road	Karainagar	0.00	0.95	0.95
57	NPJFC057	Casoorina Beach Road.	Karainagar	0.00	0.80	0.80
58	NPJFC058	Sivan Kovil Road.	Karainagar	0.00	4.50	4.50
59	NPJFC059	Mylapulam Road.	Velanai	0.00	2.29	2.29
60	NPJFC060	Velanai Suruvil Fisheries Road.	Velanai	0.00	2.90	2.90
61	NPJFC061	Perunkulam Amman Kovil Road.	Velanai	0.00	2.32	2.32
62	NPJFC062	Mankumpan Chaddy Velanai Road.	Velanai	0.00	5.20	5.20
63	NPJFC063	Allaipiddy Mankumpan Road.	Velanai	0.00	4.67	4.67
64	NPJFC064	Allaipiddy Fisheries Road.	Velanai	0.00	1.00	1.00
65	NPJFC065	Allaipiddy Road.	Velanai	0.00	2.42	2.42
66	NPJFC066	Mandaithivu Road.	Velanai	0.00	6.25	6.25
67	NPJFC067	Mandaithivu Fisheries Road.	Velanai	0.00	0.81	0.81
68	NPJFC068	Mandaithivu Loop Road.	Velanai	0.00	1.61	1.61
69	NPJFC069	Vallam Road.- Punguduthivu	Velanai	0.00	5.64	5.64
70	NPJFC070	Punguduthivu Amman Kovil Road.	Velanai	0.00	2.61	2.61
71	NPJFC071	Kadaikadu Road.-Punguduthivu	Velanai	0.00	1.00	1.00
72	NPJFC072	Kaladdy Road.	Velanai	0.00	0.90	0.90
73	NPJFC073	Uraithivu Solanodai Irrupiddy Road.	Velanai	0.00	4.83	4.83
74	NPJFC074	Chankumalady Kaluthaipiddy Road.	Velanai	0.00	1.61	1.61
75	NPJFC075	Seyana Kandiah Veethy	Velanai	0.00	2.82	2.82
76	NPJFC076	Puliyadithurai Road.	Velanai	0.00	1.20	1.20
77	NPJFC077	Nagapoosani East Coast Road.	Velanai	0.00	3.10	3.10
78	NPJFC078	Nainathivu 1st Cross Road.	Velanai	0.00	1.00	1.00
79	NPJFC079	Nainathivu 2nd Cross Road.	Velanai	0.00	1.00	1.00

80	NPJFC080	Nainathivu 3Road Cross Road.	Velanai	0.00	1.00	1.00
81	NPJFC081	Kayts Suruvil Saravanai Road.	Kayts/Velanai	0.00	12.01	12.01
82	NPJFC082	Naranthanai Karampan Road.	Kayts	0.00	2.10	2.10
83	NPJFC083	Oluvil Road.-Kayts	Kayts	0.00	2.05	2.05
84	NPJFC084	St. Sebastian Kannakai Amman Road.	Kayts	0.00	2.62	2.62
85	NPJFC085	Eluvaitivu Road.	Kayts	0.00	3.00	3.00
86	NPJFC086	Analaitivu Central Road.	Kayts	0.00	2.00	2.00
87	NPJFC087	Maveli Periyathurai Road.	Deflt	0.00	7.25	7.25
88	NPJFC088	Kandasamy Kovil Road.	Deflt	0.00	0.81	0.81
89	NPJFC089	Theerthakarai Road.	Deflt	0.00	1.90	1.90
90	NPJFC090	Karavanan Cemetry Road.	Deflt	0.00	2.01	2.01
91	NPJFC091	St. Anthony's Road.	Deflt	0.00	1.61	1.61
92	NPJFC092	Karathipiliar kovil Road	Chavakachcheri	0.00	1.30	1.30
93	NPJFC093	Maravanpulavu Road	Chavakachcheri	0.00	1.50	1.50
94	NPJFC094	Thatchanthoppu Road	Chavakachcheri	0.00	2.43	2.43
95	NPJFC095	Kaithady Lane	Chavakachcheri	0.00	0.82	0.82
96	NPJFC096	Kaithady junction to Kaithady North Road	Chavakachcheri	0.00	3.22	3.22
97	NPJFC097	Nunavil -Sarasalai Road	Chavakachcheri	0.00	4.42	4.42
98	NPJFC098	Chavakachcheri-Nunavil Road	Chavakachcheri	0.00	2.04	2.04
99	NPJFC099	Madduvil South Chavakachcheri Road	Chavakachcheri	0.00	1.61	1.61
100	NPJFC100	Chavakachcheri -Dutch Road	Chavakachcheri	0.00	6.20	6.20
101	NPJFC101	Meesalai-Allarai-Kachchai Road	Chavakachcheri	0.00	3.78	3.78
102	NPJFC102	Meesalai North South Road	Chavakachcheri	0.00	4.83	4.83
103	NPJFC103	Mirusuvil-Ushan-Ketpeli Road	Chavakachcheri	0.00	3.62	3.62
104	NPJFC104	Eluthumadduwal-Kilaly Road	Chavakachcheri	0.00	5.23	5.23
105	NPJFC105	Eluthumadduwal -Nagarkovil Road	Chavakachcheri/Maruthankerny	0.00	5.80	5.80
106	NPJFC106	Eluthumadduwal North Road	Chavakachcheri	0.00	4.42	4.42
107	NPJFC107	Mirusuvil Govt.School Road	Chavakachcheri	0.00	3.22	3.22

108	NPJFC108	Meesalai Varany Road	Chavakachcheri	0.00	5.89	5.89
109	NPJFC109	Varany-Kudathanai Road	Chavakachcheri/Maruthankerny	0.00	4.42	4.42
110	NPJFC110	Varany- Iyatalai- Viraly Road	Chavakachcheri/Karaveddy	0.00	4.90	4.90
111	NPJFC111	Old Road Chavakachcheri	Chavakachcheri	0.00	0.33	0.33
112	NPJFC112	Anthananthidal -Kapputhu Road	Karaveddy	0.00	2.52	2.52
113	NPJFC113	Selvachannithy Road	Point-Pedro	0.00	1.13	1.13
114	NPJFC114	Thondamanaru- Kerudavil Road	Point-Pedro	0.00	1.77	1.77
115	NPJFC115	Valvetti-Oorikadu-Kommanthurai Road	Point-Pedro/Karaveddy	0.00	1.86	1.86
116	NPJFC116	Police Station Road Valvettithurai	Point-Pedro	0.00	1.80	1.80
117	NPJFC117	Polikandy -Navindil -Karanavai Road	Point-Pedro/Karaveddy	0.00	3.80	3.80
118	NPJFC118	Sandasanthy- Polikandy Road	Point-Pedro/Karaveddy	0.00	2.90	2.90
119	NPJFC119	Imayanan- Puraporruki Road	Karaveddy	0.00	1.00	1.00
120	NPJFC120	Karanavai -South Road	Karaveddy	0.00	2.01	2.01
121	NPJFC121	Karanavai- North Road	Karaveddy	0.00	2.18	2.18
122	NPJFC122	Nelliady-Karanavai Road	Karaveddy	0.00	2.88	2.88
123	NPJFC123	Karaveddy Road	Karaveddy	0.00	2.50	2.50
124	NPJFC124	Karaveddy East Kevalai Road	Karaveddy	0.00	2.40	2.40
125	NPJFC125	Udupiddy-Malisanthy-Alvai Road	Karaveddy/Point-Pedro	0.00	8.45	8.45
126	NPJFC126	Navalady -Thikkam Road	Point-Pedro	0.00	2.18	2.18
127	NPJFC127	St Xavier Sea side Road	Point-Pedro	0.00	2.54	2.54
128	NPJFC128	Manthikai-Thambasidy-Alvai Road	Point-Pedro	0.00	2.70	2.70
129	NPJFC129	Thumpalai Road	Point-Pedro	0.00	1.60	1.60
130	NPJFC130	Puloly Hospital Vallipuram Road	Point-Pedro	0.00	2.12	2.12
131	NPJFC131	Thunnalai Puloly South Vallipuram Road	Point-Pedro	0.00	1.93	1.93
132	NPJFC132	Mandaitivu Allaipiddy Link Road.	Velanai	0.00	3.15	3.15
133	NPJFC133	Thunnalai -Vallipuram Road	Point-Pedro	0.00	1.19	1.19
134	NPJFC134	Maruthankerny -Aliyawalai Road	Maruthankerny	0.00	8.86	8.86
135	NPJFC135	Mamunai-Kaddaikadu Road	Maruthankerny	0.00	30.0	30.0

136	NPJFC136	Manalkadu Kaddayaidy	Maruthankerny	0.00	1.00	1.00
137	NPJFC137	Alankaddai Kottawatai Polikandy Road	Point-Pedro	0.00	2.08	2.08
138	NPJFC138	Achchuvely-Navakiri Road	Kopay	0.00	3.83	3.83
139	NPJFC139	Urumpirai-Annakai Road	Kopay	0.00	1.16	1.16
140	NPJFC140	Keralawathai Road	Kopay	0.00	0.97	0.97
141	NPJFC141	Kopay old Road	Kopay	0.00	1.48	1.48
142	NPJFC142	Neerveli-Punnalaikaduvan Road	Kopay	0.00	3.86	3.86
143	NPJFC143	Thirunelveli-Kopay Road	Kopay	0.00	1.80	1.80
144	NPJFC144	Thirunelveli-Puthur Road	Kopay	0.00	9.85	9.85
145	NPJFC145	Urelu-Neerveli Road	Kopay	0.00	4.78	4.78
146	NPJFC146	Adiyapatham Road.	Nallur	0.00	1.89	1.89
147	NPJFC147	Temple Road. -Kokuvil	Nallur	0.00	1.61	1.61
148	NPJFC148	Kantharodai Uduvil Road.	Uduvil	0.00	1.61	1.61
149	NPJFC149	Pannalai Keerimalai Road.	Tellippalai	0.00	4.30	4.30
150	NPJFC150	Alankulai Kalvalai Road.	Sandilipay	0.00	3.22	3.22
151	NPJFC151	Vadaliyadaippu Maluwai Road.	Chankanai	0.00	4.43	4.43
152	NPJFC152	Moolai Ponnalai Road.	Chankanai	0.00	1.80	1.80
153	NPJFC153	Kiluwanai Killady Road.	Chankanai	0.00	1.93	1.93
154	NPJFC154	Kovalam Road.	Karainagar	0.00	2.82	2.82
155	NPJFC155	Pungudutivu Hospital Road	Velanai	0.00	1.10	1.10
156	NPJFC156	Thodachchikulam Road.	Deflt	0.00	1.85	1.85
157	NPJFC157	St. Lawrence Road.	Deflt	0.00	2.09	2.09
158	NPJFC158	Sarapiddy Road.	Deflt	0.00	4.83	4.83
159	NPJFC159	Navatkuly South Beach Road	Chavakachcheri	0.00	3.10	3.10
160	NPJFC160	Madduvil Amman kovil Road	Chavakachcheri	0.00	4.42	4.42
161	NPJFC161	Varany-Mirusuvil Road	Chavakachcheri	0.00	3.55	3.55
162	NPJFC162	Suddipuram Navatkadu Mirusuvil Road	Chavakachcheri	0.00	3.91	3.91
163	NPJFC163	Kachchai Ketpeli Elephantpass Road	Chavakachcheri	0.00	6.84	6.84

164	NPJFC164	Kerudavil Kandasamy kovil Road	Point-Pedro	0.00	2.22	2.22
165	NPJFC165	Manalkadu Karaiyoor Road	Maruthankerny	0.00	3.50	3.50
166	NPJFC166	Weeravany-Watharawathai Road	Kopay	0.00	5.78	5.78
167	NPJFC167	Chunnakam Mylani Yamalai Road.	Uduvil	0.00	3.60	3.60
168	NPJFC168	Saravanai Naranthanai Road.	Velanai	0.00	2.70	2.70
169	NPJFC169	Eruvellai Road.	Deflt	0.00	3.22	3.22
170	NPJFC170	East Coast Road.	Deflt	0.00	3.22	3.22
171	NPJFC171	Vallai Road.	Deflt	0.00	4.83	4.83
172	NPJFC172	Iyakkachchi-Pachilappalli Road	Maruthankerny	4.00	8.06	4.06
173	NPJFC173	Elephantpass-Chundikulam Road	Maruthankerny	4.80	22.54	17.74
174	NPJFC174	Colombuthurai Ariyalai Sea Beach Road	Jaffna	0.00	0.92	0.92

Source: Department of Road Development, NP

Table 11.7.2 " C " Class Roads, Mullaitivu District

S.No.	Road Code	Name of Road	DS Division	From (Km)	To (km)	Total Length (km)
1	NPMUC001	Approach Road to Public Buildings	Mullaitivu	0.00	6.19	6.19
2	NPMUC002	Alampil Thoondai Fisheries Road	Mullaitivu	0.00	3.22	3.22
3	NPMUC003	Vavunikkulam Pandiyankulam Road	Manthai East	0.00	4.03	4.03
4	NPMUC004	Kaaduvinayakar Road	Mullaitivu	0.00	1.34	1.34
5	NPMUC005	Kallappadu Thoondai Fisheries Road	Mullaitivu	0.00	4.83	4.83
6	NPMUC006	Mulliyawalai Vattapalai Road	Mullaitivu	0.00	2.81	2.81
7	NPMUC007	Nedunkerny Thannimurippu Road	Oddusuddan	2.80	11.29	8.49
8	NPMUC008	Thanduvan Periyakulam Road	Oddusuddan	0.00	5.64	5.64
9	NPMUC009	Thanniyoottu Kumulamunai Alampil Road	Mullaitivu	0.00	13.83	13.83
10	NPMUC010	Vannankulam Road	Mullaitivu	0.00	0.48	0.48
11	NPMUC011	Vattapalai Keppapilavu Puthukkudiyiruppu Road	Mullaitivu/ Puthukkudiyiruppu	0.00	14.40	14.40
12	NPMUC012	Vattapalai Temple Road	Mullaitivu	0.00	2.01	2.01
13	NPMUC013	Iraddaivaikal Matalan Salai Road	Mullaitivu	0.00	13.69	13.69
14	NPMUC014	Silawaththai Thachchanveli Road	Mullaitivu	0.00	1.20	1.20
15	NPMUC015	Thodiyadi Visvamadu Road	Puthukkudiyiruppu	0.00	3.22	3.22
16	NPMUC016	Oddusuddan Thaddamalai Road	Oddusuddan	0.00	4.83	4.83
17	NPMUC017	Oddusuddan Puthukkudiyiruppu Mathalan Road	Oddusuddan/ Puthukkudiyiruppu	0.00	25.03	25.03
18	NPMUC018	Olumadu Pullmachchinathikulam Ampakamam Road	Oddusuddan	0.00	7.25	7.25
19	NPMUC019	Periyakulam Katkulam Road (NPC007)	Oddusuddan	0.00	2.00	2.00
20	NPMUC020	Murasumoddai kokkavil karuppaddimurippu road	Oddusuddan	9.66	33.00	23.34
21	NPMUC021	Kanagarayankulam district boundary Road	Oddusuddan	4.00	11.27	7.27

22	NPMUC022	Kokkavil Thunukkai Road	Thunukkai	0.00	20.68	20.68
23	NPMUC023	Thunukkai Alankulam Road	Thunukkai	0.00	2.81	2.81
24	NPMUC024	Vannivilankulam Panankamam Road	Manthai East	0.00	16.50	16.50
25	NPMUC025	Kidaipidithakulam Kombuvaithakulam Road	Manthai East	0.00	6.03	6.03
26	NPMUC026	Mullaitivu Hospital Road	Mullaitivu	0.00	1.13	1.13
27	NPMUC027	Sinnathankadu Vadduvakal Road	Mullaitivu	0.00	2.31	2.31
28	NPMUC028	Thannimurippu Kumulamunai Road	Mullaitivu	0.00	10.06	10.06
29	NPMUC029	Thevipuram Road	Puthukkudiyiruppu	0.00	6.50	6.50
30	NPMUC030	Oddusuddan Kalikadu Road	Oddusuddan	0.00	8.86	8.86
31	NPMUC031	Poovarasankulam Thunukai Road	Manthai East/ Thunukai	26.00	51.50	25.50
32	NPMUC032	Thunukkai Thenniyankulam Road	Thunukai	0.00	8.05	8.05
33	NPMUC033	Kumulamunai Akkarayan Road	Thunukai	8.05	27.37	19.32
34	NPMUC034	Kandalveli Oddaruthakulam Road	Manthai East	0.00	2.66	2.66
35	NPMUC035	Palamoddai Moondumurippu Road	Manthai East	10.40	13.69	3.29
36	NPMUC036	Thekkanthoddam Moonrumurippu Road	Manthai East	0.00	17.71	17.71
37	NPMUC037	Ahatugaswewa Janakapura Road	Welioya	0.00	7.60	7.60
38	NPMUC038	Sampathnuwara Ethawetunuwewa Road	Welioya	0.00	3.80	3.80
39	NPMUC039	Ethawetunuwewa Gajabapura Road	Welioya	0.00	11.10	11.10
40	NPMUC040	Gajabapura Sampathnuwara Road	Welioya	0.00	5.00	5.00
41	NPMUC041	Nelumwewa Sinhapura Road	Welioya	0.00	8.20	8.20
42	NPMUC042	Nayaru Janakapura Road	Welioya	0.00	11.30	11.30
43	NPMUC043	Othiyamalai Gajabapura Road	Welioya	0.00	5.00	5.00
44	NPMUC044	Thenniyankulam Internal Road	Thunukai	0.00	6.03	6.03
45	NPMUC045	Andankulam Vadduwanveli Kokkuththoduwai Road	MUllaitivu	0.00	14.09	14.09
46	NPMUC046	Kaddadivayal Ramayankulam	Manthai East	17.00	27.12	10.12
47	NPMUC047	Alampil Beach Road	Mullaitivu	0.00	1.20	1.20

Source: Department of Road Development, NP

Table 11.7.3 " C " Class Roads, Kilinochchi District

S.No.	Road Code	Name of Road	DS Division	From (Km)	To (Km)	Total Length km
1	NPKLC001	Approach Roads to Public Buildings	All Division	0.00	5.48	5.48
2	NPKLC002	Alakaratnam Road	Karachchi	0.00	11.45	11.45
3	NPKLC003	Kennady Road	Karachchi	0.00	7.12	7.12
4	NPKLC004	Akkarayankulam L.B.Main Chl - Nallur Road	Karachchi	0.00	20.00	20.00
5	NPKLC005	Murukandy - Akkarayankulam - Vanerikulam Road	Karachchi	0.00	22.54	22.54
6	NPKLC006	Ramanathapuram- Tharmapuram Road	Karachchi/Kandawalai	0.00	7.60	7.60
7	NPKLC007	Taylor Road	Karachchi	0.00	10.40	10.40
8	NPKLC008	Wilson Road	Karachchi	0.00	7.65	7.65
9	NPKLC009	Cattle Farm Road	Karachchi	0.00	3.40	3.40
10	NPKLC010	Akkarayan - Skanthapuram Road	Karachchi	0.00	3.54	3.54
11	NPKLC011	Kanadwalai - Punnaineeravi Road	Kandawalai	0.00	8.45	8.45
12	NPKLC012	Rose Road.	Karachchi	0.00	3.22	3.22
13	NPKLC013	Puthumurippu Access Road	Karachchi	0.00	8.56	8.56
14	NPKLC014	RB Main Chl Akkarayankulam Road	Karachchi	0.00	6.64	6.64
15	NPKLC015	Murukandy - kanakapuram	Karachchi	0.00	9.25	9.25
16	NPKLC016	Konavil Skanthapuram Road	Karachchi	0.00	1.50	1.50
17	NPKLC017	Chettiyarkurichchy Road	Poonakary	0.00	2.14	2.14
18	NPKLC018	Chunnavil - Veeravil Road	Poonakary	0.00	10.45	10.45
19	NPKLC019	Veeravil - Valaipadu Fisheries Road.	Poonakary	0.00	2.42	2.42
20	NPKLC020	Chempankundu Palavi Kiranchi Road	Poonakary	0.00	31.00	31.00
21	NPKLC021	Elephantpass-Thadduwankoddi-Murasumoddai Road	Kandawalai	0.00	12.00	12.00
22	NPKLC022	Kandawalai - Vaddakachchi Road	Kandawalai	0.00	4.85	4.85

23	NPKLC023	Murasumoddai - Kandawalai Road	Kandawalai	0.00	4.03	4.03
24	NPKLC024	Murasumoddai-Kokkavil-Karuppaddimurippu Road	Kandawalai	0.00	9.66	9.66
25	NPKLC025	Pandisuddan - Kandawalai Road	Kandawalai	0.00	3.70	3.70
26	NPKLC026	Periyakulam - Kandawalai Road	Kandawalai	0.00	1.70	1.70
27	NPKLC027	Vaddakachchi - Puliyampokkanai Road	Kandawalai	0.00	9.80	9.80
28	NPKLC028	Thadduwankoddy - Elephantpass Road.	Kandawalai	0.00	1.61	1.61
29	NPKLC029	Palai-Thampakamam Road	Palai	0.00	5.25	5.25
30	NPKLC030	Palai Road (Pulopalai - Allippalai Road)	Palai	0.00	3.60	3.60
31	NPKLC031	Approach Road to Elephantpass Rest house	Palai	0.00	0.40	0.40
32	NPKLC032	Karukkaitivu - Kavaikulam Road	Poonakary	0.00	7.58	7.58
33	NPKLC033	Kumulamunai- Akkarayan Road.(Nagapadduwan Path)	Poonakary	0.00	8.05	8.05
34	NPKLC034	Vanerikulam - Pallavarayankaddu Road	Poonakary	0.00	11.27	11.27
35	NPKLC035	Pirapankirai - Kalmunai Road	Poonakary	0.00	16.10	16.10
36	NPKLC036	Kachcheri Ketpeli Elephant Pass Road	Pallai	6.84	25.60	18.76
37	NPKLC037	Iranaimadu Access Road	Karachchi	0.00	3.20	3.20
38	NPKLC038	Puthumurippu - Konavil Road	Karachchi	0.00	3.22	3.22
39	NPKLC039	Vannerikulam Jeyapuram Road.	Karachchi/Poonakary	0.00	7.60	7.60
40	NPKLC040	Ratnapuram Road	Karachchi	0.00	6.50	6.50
41	NPKLC041	Kallaru Pepperapiddi Road	Kandawalai	0.00	13.60	13.60

Source: Department of Road Development, NP

Table 11.7.4 " C " Class Roads, Mannar District

S.No.	Road Code	Name of Road	DS Division	From (Km)	To (km)	Total Length (km)
1	NPMNC001	Approch Road to Public Building	Mannar Town	0.00	5.74	5.74
2	NPMNC002	Esplande Road	Mannar Town	0.00	0.60	0.60
3	NPMNC003	South Bar Road	Mannar Town	0.00	2.00	2.00
4	NPMNC004	Mannar-Thalvupaddu-Tharapuram Road	Mannar Town	0.00	8.45	8.45
5	NPMNC005	Olaithodduwai Road	Mannar Town	0.00	5.00	5.00
6	NPMNC006	Thiruketheswaram Temple Road	Mannar Town	0.00	1.30	1.30
7	NPMNC007	Thoddavely - Maluvaddi Road	Mannar Town	0.00	3.65	3.65
8	NPMNC008	Vankalai - Sirunavatkulam Road	Mannar Town / Nanattan	0.00	3.25	3.25
9	NPMNC009	Thiruketheeswaram Road	Mannar Town	0.00	4.10	4.10
10	NPMNC010	Pesalai - Vyaiyadipannai Road	Mannar Town	0.00	2.30	2.30
11	NPMNC011	Thalvupadu - Olithodduwai Road	Mannar Town	0.00	4.45	4.45
12	NPMNC012	Pallimunai Beach Road	Mannar Town	0.00	1.30	1.30
13	NPMNC013	Jubilee Road	Manthai west	0.00	8.50	8.50
14	NPMNC014	Uyilankulam - Mankulam - Nanaddan Road	Mannar/Nanattan	0.00	8.00	8.00
15	NPMNC015	Uyilankulam - Adampan Road	Mannar / Manthai West	0.00	5.65	5.65
16	NPMNC016	Uyilankulam - Alkadively Road	Mannar / Manthai West	0.00	5.85	5.85
17	NPMNC017	Puthukamam Road	Mannar Town	0.00	7.00	7.00
18	NPMNC018	Coolyshed Road	Mannar Town	0.00	0.80	0.80
19	NPMNC019	Puthukkudiyiruppu Road	Mannar Town	0.00	1.50	1.50
20	NPMNC020	Karisal Road	Mannar Town	0.00	0.80	0.80
21	NPMNC021	Kaddukarankuddiyeruppu Road	Mannar Town	0.00	1.60	1.60
22	NPMNC022	Minara Road	Mannar Town	0.00	2.00	2.00
23	NPMNC023	Erukalampiddy - Amaipaddukkai Road	Mannar Town	0.00	2.42	2.42
24	NPMNC024	Swaranabimbaranaya Road	Mannar Town	0.00	0.25	0.25
25	NPMNC025	Extension of Thalvupaddu Road	Mannar Town	0.00	0.15	0.15

26	NPMNC026	Madhu - Palampity Road	Madhu	0.00	8.85	8.85
27	NPMNC027	Akkathimurippu - Veepankulam Road	Madhu	0.00	2.10	2.10
28	NPMNC028	Mahilankulam - Pallamadu Road	Madu / Manthai West	14.00	59.00	45.00
29	NPMNC029	Veepankulam - Periyamurrippu Road	Madu/Musali	0.00	26.50	26.50
30	NPMNC030	Piramanalankulam - Parappukdanthan Road	Madu/Manthai west	9.60	30.15	20.55
31	NPMNC031	Compansanthan - Pannaivedduvan Road	Madhu	0.00	3.65	3.65
32	NPMNC032	Poovarasankulam - Thunukkai Road	Madhu	11.00	26.00	15.00
33	NPMNC033	Nanaddan - Periyapulavely - Potkerny Road	Nanaddan /Musali	0.00	7.25	7.25
34	NPMNC034	Murunkan - Nanaddan Road	Nanaddan	0.00	8.50	8.50
35	NPMNC035	Maruchukady - Uvaiyadikulam Road	Musali	0.00	3.65	3.65
36	NPMNC036	Peryapulathusenai - Potkerny - Bandaeavely Road	Musali	0.00	2.80	2.80
37	NPMNC037	Manthai - Parappukadanthan Road	Manthai west	0.00	12.50	12.50
38	NPMNC038	Pallamadhu - Vidathaltivu Road	Manthai west	0.00	1.60	1.60
39	NPMNC039	Kovikulam - Athimooddai Road	Manthai west	0.00	6.04	6.04
40	NPMNC040	Vellankulam - Thevanpiddy Road	Manthai west	0.00	1.60	1.60
41	NPMNC041	Adampan - Kandal Road	Manthai west	0.00	4.00	4.00
42	NPMNC042	Pallamadhu - Alkadively Road	Manthai west	0.00	6.50	6.50
43	NPMNC043	Kaddadivayal Ramayankulam NPC014	Manthai west	0.00	17.00	17.00
44	NPMNC044	Thalaimannar Village Road	Mannar Town	0.00	4.00	4.00
45	NPMNC045	Thoddaveli Veethy, Thoddaveli	Mannar Town	0.00	4.90	4.90
46	NPMNC046	Thiruketheeswaram-Nagathavu-Mathavachi	Mannar Town	0.00	3.20	3.20
47	NPMNC047	Seathukulam-Malikaithidal Veethy	Mannar Town	0.00	4.85	4.85
48	NPMNC048	Madhukarai Road	Nanaddan	0.00	5.00	5.00
49	NPMNC049	Vidaththalthivu Internal Circuit Road	Manthai West	0.00	3.50	3.50
50	NPMNC050	Nedunkandal ,Somapury,Karukkakulam Road	Manthai West	0.00	4.00	4.00

Source: Department of Road Development, NP

Table 11.7.5 " C " Class Roads, Vavuniya District

S.No.	Road Code	Name of Road	DS Division	From (Km)	To (Km)	Total Length (Km)
1	NPVAC001	Approach Road vavuniya Division	vavuniya	0.00	6.19	6.19
2	NPVAC002	Omanthai - Elamaruthankulam Road	vavuniya	0.00	9.00	9.00
3	NPVAC003	Poovarasankulam - Thunukkai Road NPC008	vavuniya	0.00	11.00	11.00
4	NPVAC004	Rambaikulam - Palamoddai Road	vavuniya	0.00	9.60	9.60
5	NPVAC005	Sinnaputhukulam Road	vavuniya	0.00	6.92	6.92
6	NPVAC006	vairavapuliyankulam Road	vavuniya	0.00	0.75	0.75
7	NPVAC007	Madukande - Iretperiyakulam Road	vavuniya (S)	0.00	15.33	15.33
8	NPVAC008	Elamaruthankulam - Samalankulam Road	vavuniya	0.00	7.60	7.60
9	NPVAC009	Kalnatinakulam - Asikulam Road	vavuniya	0.00	4.16	4.16
10	NPVAC010	Mahilankulam - Pallamadhu Road NPC009	vavuniya	0.00	14.00	14.00
11	NPVAC011	Navatkulam - Maraiyadithakulam Road	vavuniya	0.00	9.60	9.60
12	NPVAC012	Palamoddai - Moondumurippu Road NPC010	vavuniya	0.00	10.40	10.40
13	NPVAC013	Pandikeithakulam - Maraiyadithakulam Road	vavuniya	0.00	3.84	3.84
14	NPVAC014	Puthoor - Palamoddai Road	vavuniya / Vengalacheddikulam	0.00	28.00	28.00
15	NPVAC015	Mamaduwa - Maraiilupai Road	vavuniya south/vavuniya	0.00	9.60	9.60
16	NPVAC016	Mamaduwa - Karunkalikulam Road	vavuniya(S)	0.00	14.60	14.60
17	NPVAC017	Poovarasankulam - Cheddikulam Road	Vengalacheddikulam	0.00	12.80	12.80
18	NPVAC018	Kudiyiruppu - Poonthoddam Road	vavuniya	0.00	2.70	2.70
19	NPVAC019	Periyakulam - Kaaddukkulam Road	vavuniya(N)	2.00	8.00	6.00
20	NPVAC020	Kanagarayankulam District Boundary Road (NPC011)	vavuniya(N)	0.00	4.00	4.00
21	NPVAC021	Nainamadu - Samalankulam Road	vavuniya(N)	0.00	12.80	12.80
22	NPVAC022	Nedunkerny - Thannimurippu Road (NPC012)	vavuniya(N)	0.00	2.80	2.80
23	NPVAC023	Nedunkerny - Koolankulam Road	vavuniya(N)	0.00	15.60	15.60
24	NPVAC024	Koolankulam - Maraiilupaikulam Road	vavuniya(N)	0.00	13.60	13.60

25	NPVAC025	Maniyarkulam - Pirappamadu Road	vavuniya(S)	0.00	8.20	8.20
26	NPVAC026	Ulukulam - varikudiyoor Road	vavuniya(S)	0.00	10.60	10.60
27	NPVAC027	Iretperiyakulam - Puthoor Road	vavuniya(S)	0.00	5.90	5.90
28	NPVAC028	Chalambaikulam - Thanthirimalai Road	Vengalacheddikulam	0.00	8.00	8.00
29	NPVAC029	Cheddikulam - Thudarikulam Road	Vengalacheddikulam	0.00	10.20	10.20
30	NPVAC030	Neriyakulam - Thamanankulam Road	Vengalacheddikulam	0.00	3.20	3.20
31	NPVAC031	Piramanalankulam - Parappukadanthan Road	Vengalacheddikulam	0.00	9.60	9.60
32	NPVAC032	Mankulam-Maruthmaduwa-Mingetigama Road	Vengalacheddikulam	0.00	3.28	3.28
33	NPVAC033	Muthaliyarkulam - Anaivilunthan Road	Vengalacheddikulam	0.00	6.40	6.40
34	NPVAC034	Pandivirichchan - Andiyapuliyankulam Road	Vengalacheddikulam	0.00	9.68	9.68
35	NPVAC035	Malikai-Chemamadu Road	vavuniya	0.00	2.10	2.10
36	NPVAC036	Poonthoddam -Santhasolai Road	vavuniya	0.00	4.40	4.40
37	NPVAC037	Panikaneravy-Matharpanikarmahilankulam Road	vavuniya	0.00	11.90	11.90
38	NPVAC038	Kurukaloor-Maniyakulam -Erukkalankal Road	vavuniya	0.00	5.60	5.60
39	NPVAC039	Sooduventhapulavu to Mannar Road	Vengalacheddikulam	0.00	7.00	7.00
40	NPVAC040	Kalkunda maduwa to Thiruwegama Road	vavuniya South	0.00	7.00	7.00
41	NPVAC041	Santhasoolai to - Mahakachchakodiya Road	vavuniya South	0.00	5.90	5.90
42	NPVAC042	Mahakachchkodiya to 5th Mile Post at on Horawapothana Road	vavuniya South	0.00	12.00	12.00
43	NPVAC043	From A 9 Road to PuthoorKovil Road	vavuniya	0.00	6.00	6.00
44	NPVAC044	Kanagarayankulam-Karappukuthi Road	vavuniya North	0.00	4.00	4.00
45	NPVAC045	Nainamadu-Karapukuthi Road	vavuniya North	0.00	9.00	9.00
46	NPVAC046	Kulumadu Junction- to Marakkarampalai veethy	vavuniya North	0.00	3.60	3.60
47	NPVAC047	College of Education Road	vavuniya	0.00	2.00	2.00
48	NPVAC048	Goodshed Road to Thonikal Alady veethy	vavuniya	0.00	2.00	2.00
49	NPVAC049	Mathavuvaithakuiam-kanthapuram-Veethy	vavuniya	0.00	3.00	3.00
50	NPVAC050	Kanthapuram-Rajendirankuiam-Veethy	vavuniya	0.00	3.00	3.00

Source: Department of Road Development, NP

11.8. Information on "D" Class Roads by District, NP

11.8.1. " D " Class Roads, Jaffna District

S.No.	Road Code	Name of Road	DS Division	From (Km)	To (Km)	Total Length km
1	NPJFD001	Kumarakoddam Road.	Nallur	0.00	1.04	1.04
2	NPJFD002	Arasady Pillaiyar Kovil Road.	Nallur	0.00	0.82	0.82
3	NPJFD003	Kurumpasiddy Palaly Road.	Tellippalai	0.00	0.75	0.75
4	NPJFD004	Santhanavathai Ambadavathai Road.	Tellippalai	0.00	1.21	1.21
5	NPJFD005	Santhanavathai Ambanai Road.	Tellippalai	0.00	1.70	1.70
6	NPJFD006	Kothalawalai Channel Road.	Sandilipay	0.00	0.64	0.64
7	NPJFD007	Sothyvembadi Navaly Road.	Sandilipay	0.00	1.68	1.68
8	NPJFD008	Kothukaddy Road.	Sandilipay	0.00	2.42	2.42
9	NPJFD009	Kaddudai Navaly Road.	Sandilipay	0.00	2.42	2.42
10	NPJFD010	Thenipuliyady Road.	Sandilipay	0.00	1.29	1.29
11	NPJFD011	Araly Post Office Cheddiyarmadam Road.	Chankanai	0.00	1.61	1.61
12	NPJFD012	Vediyarasan Jetty Veethy	Karainagar	0.00	0.81	0.81
13	NPJFD013	Rasiah Arthisudy Road.	Velanai	0.00	2.42	2.42
14	NPJFD014	Thambady Periyakulam Road.	Kayts	0.00	1.00	1.00
15	NPJFD015	Kayts Hospital Road	Kayts	0.00	1.20	1.20
16	NPJFD016	St. James Road.	Deflt	0.00	0.53	0.53
17	NPJFD017	Raman Villappu Road.	Deflt	0.00	2.42	2.42
18	NPJFD018	Ushan -Vidathatpallai Road	Chavakachcheri	0.00	4.20	4.20
19	NPJFD019	Kumarathipulam Road	Point-Pedro	0.00	2.58	2.58
20	NPJFD020	Karukampanai cemetry Road	Point-Pedro	0.00	0.40	0.40
21	NPJFD021	Puttalai temple upayakathirkamam Road	Point-Pedro	0.00	1.09	1.09
22	NPJFD022	Kaithady North Neervely Road	Chavakachcheri	0.00	4.14	4.14
23	NPJFD023	Urumpirai-Karanthan Road	Kopay	0.00	2.62	2.62
24	NPJFD024	Idaikadu school Road	Kopay	0.00	2.04	2.04
25	NPJFD025	Udupiddy Kombu Road	Karaveddy	0.00	1.60	1.60
26	NPJFD026	Nunavady Road	Chavakachcheri	0.00	1.60	1.60
27	NPJFD027	Navalady Mahathma Veethy	Point-Pedro	0.00	0.85	0.85

Source: Department of Road Development, NP

11.8.2 " D " Class Roads, Kilinochchi District

S.No.	Road Code	Name of Road	DS Division	From (Km)	To (Km)	Total Length km
1	NPKLD001	Oottrupullam Road	Karachchi	0.00	8.00	8.00
2	NPKLD002	Murukandy Santhapuram Road	Karachchi	3.50	5.00	1.50
3	NPKLD003	Chellaitivu Road	Poonakary	0.00	2.25	2.25
4	NPKLD004	Sithankurichchi Road	Poonakary	0.00	4.83	4.83
5	NPKLD005	Pallikudah Fisheries Road.	Poonakary	0.00	2.81	2.81
6	NPKLD006	Nachchikuda Fisheries Road.	Poonakary	0.00	3.22	3.22
7	NPKLD007	Iyakkachchi-Pachilappalli Road	Pallai	0.00	4.00	4.00
8	NPKLD008	Elephantpass-Chundikulam Road	Pallai	0.00	4.80	4.80
9	NPKLD009	Thirunagar Road	Karachchi	0.00	4.20	4.20
10	NPKLD010	Ganeshapuram Road	Karachchi	0.00	3.70	3.70

Source: Department of Road Development, NP

11.8.3 " D " Class Roads, Mullaitivu District

S.No.	Road Code	Name of Road	DS Division	From (Km)	To (Km)	Total Length (km)
1	NPMUD001	Vavunikkulam Internal Road	Manthai East	0.00	6.84	6.84
2	NPMUD002	Kollavilankulam Internal Road	Manthai East	0.00	3.08	3.08
3	NPMUD003	Ellanthaimunai Karikaddumoolai Road	Mullaitivu	0.00	1.29	1.29
4	NPMUD004	Kodalikallu Metal Quarry Road	Mullaitivu	0.00	1.13	1.13
5	NPMUD005	Mankulam Metal Quarry Road	Oddusuddan	0.00	1.21	1.21
6	NPMUD006	Murukandy - Santhapuram Road	Oddusuddan	0.00	3.50	3.50

Source: Department of Road Development, NP

11.8.4 " D " Class Roads, Mannar District

S.No.	Road Code	Name of Road	DS Division	From (Km)	To (Km)	Total Length (km)
1	NPMND001	Light House Road, Thalaimannar pier	Mannar Town	0.00	0.70	0.70
2	NPMND002	Village Councial Beach Road, Thalaimannar	Mannar Town	0.00	1.00	1.00
3	NPMND003	Village South Beach Road, Thalaimannar Village	Mannar Town	0.00	1.10	1.10
4	NPMND004	Mosque Road, Thalaimannar Village	Mannar Town	0.00	1.00	1.00
5	NPMND005	Village Councial Main street, Tharapuram	Mannar Town	0.00	1.00	1.00
6	NPMND006	Vethachtshiyar Kovil Veethy, Thoddaveli	Mannar Town	0.00	0.65	0.65
7	NPMND007	Keerippilai Veethy, Tharapuram, Thoddaveli	Mannar Town	0.00	1.10	1.10
8	NPMND008	Puthukkudiyiruppu Fisherman, Street	Mannar Town	0.00	0.30	0.30
9	NPMND009	Union Lane, Pesalai	Mannar Town	0.00	0.30	0.30
10	NPMND010	Therasa Veethy, Pesalai	Mannar Town	0.00	0.35	0.35
11	NPMND011	Lourts Veethy, Peasalai	Mannar Town	0.00	0.80	0.80
12	NPMND012	Sinnakarisal Veethy	Mannar Town	0.00	2.45	2.45
13	NPMND013	Karisal Veethy, Pesalai	Mannar Town	0.00	0.80	0.80
14	NPMND014	Seruthoppu Veethy, Peasalai	Mannar Town	0.00	0.80	0.80
15	NPMND015	Main Street, Cemetery Road, Erukkalampitty	Mannar Town	0.00	0.65	0.65
16	NPMND016	Ousimukan Thurai Veethy, Erukkalampitty	Mannar Town	0.00	0.65	0.65
17	NPMND017	Kadaleri Veethy,Panangaddikottu,Mannar	Mannar Town	0.00	0.60	0.60
18	NPMND018	Olimoddai -100 Houshing scheeme Veethy , Mannar	Mannar Town	0.00	2.00	2.00
19	NPMND019	Uyiththarasankulam,Uyilankulam Water Tank Veethy	Nanaddan	0.00	4.00	4.00
20	NPMND020	Vankalai- Central Road	Nanaddan	0.00	0.75	0.75
21	NPMND021	Railway station -Sea Cost Road	Nanaddan	0.00	0.65	0.65
22	NPMND022	Clanival Road	Nanaddan	0.00	0.65	0.65
23	NPMND023	Maruthamadhu Internal Road	Musali	0.00	1.00	1.00
24	NPMND024	Kondachchi Estate Road	Musali	0.00	2.50	2.50

Source: Department of Road Development, NP

11.8.5 " D " Class Roads, Vavuniya District

S.No.	Road Code	Name of Road	DS Division	From (Km)	To (Km)	Total Length (km)
1	NPVAD001	Poonthoddam-Maharambaikulam-housing scheme Road	vavuniya	0.00	3.50	3.50
2	NPVAD002	Pavatkulam Unit 4 - Poovarasankulam Cheddikulam Road	Vengalacheddikulam	0.00	3.70	3.70
3	NPVAD003	Pavatkulam Unit 2 junction from Neriyakulam -Nellukulam Rd	Vengalacheddikulam	0.00	3.50	3.50
4	NPVAD004	Mahakongaskada to L.B Coloney acre 400 Road	vavuniya South	0.00	3.00	3.00
5	NPVAD005	Kurisuddankulam junction - to Kulavisuddan Road	vavuniya North	0.00	6.00	6.00
6	NPVAD006	Veerapuram 3rd Road cross street Junction from Neriyakulam-Nellukulam Road to Periyapuliyankulam junction	Vengalacheddikulam	0.00	3.25	3.25
7	NPVAD007	Periya Ulukkulama to Cheddikulam Bund Road	vavuniya South	0.00	4.60	4.60
8	NPVAD008	Cheddikulam - Musalkuththi Road	Vengalacheddikulam	0.00	6.00	6.00
Sub Total ("D" Class)						

Source: Department of Road Development, NP

Transport - Private Bus Services

Table 11.9. Private Bus by routes and operation, NP - 2019

No. of Buses				No. of Routes		No. of bussesoperated perday		No of Employees
By operational		By Distance						
Operational	Non Operational	Long Distance	Internal Routes	Long Distance	Internal Routes	Long Distance	Internal Routes	
935	169	264	671	41	73	179	435	38

Source : Road Passenger Transport Authority, NP

Table 11.10. Short trip buses operate by private sector, NP – 2018

		Distination	Route No.	Distance in KM	Schedule No. of. Buses	No. of Trips per day	No. of Annual Trips	Passenger per day	No. of Annual Passenger	Bus fare
1	Pointpedro	Jaffna	750	35	90	58	21,170	2,320	846,800	68.00
2	Pointpedro	Jaffna(Valvettithurai)	751	38	31	21	7,665	1,050	383,250	68.00
3	Atchuvely	Jaffna	752/1	19	66	52	18,980	2,080	759,200	47.00
4	Pointpedro	Nagarkovil	755	20	1	2	730	50	18,250	44.00
5	Pointpedro	Kodikamam	759	18	18	27	9,855	1,620	591,300	47.00
6	Pointpedro	Aliyawalai	762	55	6	5	1,825	400	146,000	84.00
7	Vayavilan	Jaffna	764	13	30	64	23,360	3,840	1,401,600	37.00
8	Keerimalai	Jaffna(Ampanai)	768	23	27	33	12,045	2,310	843,150	52.00
9	Kangesanthurai	Jaffna	769	16	57	71	25,915	4,260	1,554,900	50.00
10	Kodikamam	Jaffna	769/1	35	101	80	29,200	4,800	1,752,000	47.00
11	Chavakachcheri	Chunnagam	775	15	2	4	1,460	280	102,200	52.00
12	Kurikadduvan	Jaffna	776	35	21	24	8,760	1,920	700,800	71.00
13	Kannaki amman Kovilady	Jaffna(Kayts Town)	777	24	2	80	29,200	5,600	2,044,000	52.00
14	Kayts	Jaffna	780	34	21	20	7,300	1,400	511,000	70.00
15	Jaffna	Mandaitivu	781	11	2	8	2,920	400	146,000	32.00
16	Karainagar	Jaffna	782	30	39	45	16,425	3,150	1,149,750	55.00
17	Karainagar	Jaffna(Navaly)	786	25	1	1	365	70	25,550	52.00
18	Mathagal	Jaffna	787	25	33	43	15,695	2,150	784,750	47.00
19	Keerimalai	Jaffna(Ilavalai)	788	24	26	41	14,965	2,050	748,250	50.00
20	Sithankerny	Jaffna	789	16	9	28	10,220	1,400	511,000	39.00
21	Coiumbuthurai	Jaffna	790	10	8	25	9,125	1,000	365,000	23.00
22	Kachcheri	Jaffna	793	5	19	64	23,360	1,920	700,800	14.00
23	Aliyawalai	Jaffna	807	64	3	2	730	140	51,100	110.00
24	Mannar	Thalvupadu	946	7	15	14	5,110	700	255,500	25.00
25	Mannar	Pesalai	948/2	17	13	12	4,380	120	43,800	40.00
26	Mannar	Talaimannar	948	34	7	10	3,650	700	255,500	68.00
27	Mannar	Vaddakandal	944	23	5	10	3,650	400	146,000	60.00
28	Mannar	Erukkalampiddy	949	10	1	3	1,095	90	32,850	30.00

29	Mannar	Vidathaltivu (Adampan)	812	33	1	1	365	40	14,600	63.00
30	Mannar	Mullikulam	945	72	3	4	1,460	140	51,100	130.00
31	Mannar	Periyamadhu(Vidathaltivu)	812/2	52	4	5	1,825	325	118,625	100.00
32	Mannar	Murunkan	943/4	47	1	-	-	-	-	
33	Mannar	Madhu	941	63	2	4	1,460	240	87,600	110.00
34	Mannar	Nanaddan (Vankalai)	943	20	7	10	3,650	500	182,500	55.00
35	Mannar	Arippu	942/1	30	2	1	365	40	14,600	50.00
36	Mannar	Keeri		9	1	3	1,095	210	76,650	28.00
37	Thoddaweli	Vidathaltivu	812/2	41	1	2	730	100	36,500	60.00
38	Mannar	Kondachchi	945	47	1	2	730	100	36,500	60.00
39	Mullaitivu	Kokilai	819	36	5	5	1,825	300	109,500	94.00
40	Mullaitivu	Kumulamunai		25	2	4	1,460	280	102,200	70.00
41	Mullaitivu	Thunukkai	816	65	4	4	1,460	160	58,400	150.00
42	Mullaitivu	Thennamaravady	819/1	65	2	2	730	120	43,800	104.00
43	Kilinochchi	Ramanathapuram	802/2	22	9	11	4,015	550	200,750	50.00
44	Kilinochchi	Puthukadu		17	1	3	1,095	150	54,750	42.00
45	Kilinochchi	Mulangavil	803/6	55	7	8	2,920	400	146,000	91.00
46	Ramanathapuram	Mulangavil	803/6	77	2	1	365	60	21,900	120.00
47	Mudkompan	Kilinochchi	803/1	22	1	2	730	80	29,200	50.00
48	Valaipadu	Kilinochchi	803/7	60	4	4	1,460	120	43,800	97.00
49	Kilinochchi	Majivaganapuram	730/2	30	2	4	1,460	200	73,000	60.00
50	Kilinochchi	Visuvamadu	730/1	30	1	3	1,095	150	54,750	60.00
51	Kilinochchi	Kallaru	730/3	27	1	3	1,095	120	43,800	55.00
52	Kilinochchi	Urutherapuram	796/2	15	2	3	1,095	135	49,275	39.00
53	Paranthan	Murikandy		16	39	64	23,360	3,200	1,168,000	39.00
54	Vavuniya	Cheddikulam	859	26	10	20	7,300	1,200	438,000	70.00
55	Vavuniya	Kidachoori	87/6	17	8	15	5,475	750	273,750	60.00
56	Vavuniya	Poompukar	87/6/1	22	2	6	2,190	270	98,550	60.00
57	Vavuniya	Sithamparapuram	830	18	9	12	4,380	720	262,800	47.00
58	Vavuniya	Track-7	859/2	22	3	9	3,285	585	213,525	60.00
59	Vavuniya	Weharathanna	903/3	43	2	4	1,460	320	116,800	102.00
60	Vavuniya	Boogaswewa	903/1	36	2	6	2,190	420	153,300	96.00

61	Vavuniya	Sinnathampanai	83/4	26	1	3	1,095	180	65,700	80.00
62	Vavuniya	Kothandanochchikulam	87/6/2	17	1	3	1,095	150	54,750	60.00
63	Vavuniya	Arapath Nagar	83/5	14	2	6	2,190	360	131,400	50.00
64	Vavuniya	Kanthapuram		8	2	-	-	-	-	
65	Vavuniya	Maharambaikulam	903/2	7	8	12	4,380	600	219,000	40.00
66	Vavuniya	Patikudijeruppu	87/3	45	3	6	2,190	300	109,500	90.00
67	Vavuniya	Thiruwegama	857/2	13	1	-	-	-	-	40.00
68	Vavuniya	Katpagapuram	83/3	11	2	8	2,920	440	160,600	42.00
69	Vavuniya	Palamoddai	87/3/2	41	2	3	1,095	120	43,800	60.00
70	Vavuniya	Ukkulamkulam	836/6	8	1	4	1,460	220	80,300	40.00
71	Vavuniya	Sundarapuram	836/4	18	3	9	3,285	585	213,525	50.00
72	Vavuniya	Varikuttiyoor	836/5	22	2	6	2,190	450	164,250	60.00
73	Vavuniya	Semamadhu	87/3/1	23	1	3	1,095	90	32,850	80.00

Source : Road Passenger Transport Authority, NP

Table 11.11. Long trip buses operates by private sector. NP - 2018

		Distination	Route No.	Distance in KM	Schedule No. of. Buses	No. of Trips per day	No. of Annual Trips	Passenger per day	No. of Annual Passenger	Bus fare
1	Jaffna	Kilinochchi	89	70	16	8	2920	640	233600	112.00
2	Jaffna	Mullaitivu	89/1	120	27	15	5475	1650	602250	195.00
3	Jaffna	Mannar	813	110	20	14	5110	1470	536550	195.00
4	Jaffna	Thunukkai	90	117	12	8	2920	640	233600	159.00
5	Jaffna	Ramanathapuram	802/2-89	90	2	1	365	120	43800	136.00
6	Jaffna	Muthaiyankaddu		120	3	1	365	130	47450	175.00
7	Jaffna	Mannar	83/87/3	226	5	0	0	0	0	
8	Jaffna	Mulankavil	812/4	75	1	1	365	90	32850	117.00
9	Jaffna	Vannerikulam	803/6-812/4	84	1	0	0	0	0	
10	Jaffna	Valaipadu	812/5	80	1	1	365	80	29200	125.00
11	Vavuniya	Thunukkai	87/3	68	5	5	1825	300	109500	110.00
12	Vavuniya	Mallavi	87/3	52	4	2	730	120	43800	127.00
13	Vavuniya	Valajankatto	87/3	35	1		0	0	0	
14	Vavuniya	Vilathikkulam	83/6	40	2	3	1095	180	65700	110.00
15	Vavuniya	Poonagary	87/3	106	4	1	365	65	23725	157.00
16	Vavuniya	Kilinochchi	87/3	78	14	6	2190	300	109500	123.00
17	Vavuniya	Iranaipaalai(Mankulam)	87/3	103	1	1	365	60	21900	150.00
18	Vavuniya	Mullaitivu(Parnthan)	87/3-730	116	8	3	1095	255	93075	200.00
19	Vavuniya	Mullaitivu(Nedunkerny)	82	87	28	18	6570	1350	492750	141.00
20	Vavuniya	Pointpedro	87/1	145	7	5	1825	300	109500	215.00
21	Vavuniya	Thalaimannar	83/1	126	2	1	365	70	25550	195.00
22	Vavuniya	Mannar	83	86	24	14	5110	840	306600	131.00
23	Vavuniya	Jaffna	87/3	144	32	28	10220	2800	1022000	215.00
24	Vavuniya	Visuvamadu	87/3	100	6	3	1095	255	93075	149.00
25	Vavuniya	Nanaddan		55	2	0	0	0	0	
26	Vavuniya	Kakkaiyankulam		40	1	1	365	55	20075	90.00

27	Vavuniya	Udaiyarkaddu		75	10	5	1825	425	155125	117.00
28	Vavuniya	Periyamadhu		61	1	1	365	50	18250	120.00
29	Vavuniya	Kalmadhu		32	2	1	365	40	14600	60.00
30	Vavuniya	Palampitty		52	1	1	365	45	16425	110.00
31	Vavuniya	Sinnavalaiyankattu		55	1	1	365	85	31025	95.00
32	Vavuniya	Thatchanamaruthamadhu		60	1	0	0	0	0	
33	Vavuniya	Mulankavil	803/6-87/3	133	1	1	365	185	67525	192.00
34	Vavuniya	Valaipadu	816/7	120	3	1	365	160	58400	175.00
35	Mullaitivu	Pointpedro	89/2	145	6	3	1095	270	98550	215.00
36	Mullaitivu (Paranthan)	Mannar	87/3	158	1	1	365	150	54750	221.00
37	Mullaitivu (Vellankulam)	Mannar		125	1	1	365	80	29200	182.00
38	Mullaitivu	Kilinochchi	730	58	18	11	4015	715	260975	97.00
39	Mannar	Kilinochchi Via Poonakari	812	95	2	0	0	0	0	
40	Mannar	Valaipadu	812/6	83	1	1	365	165	60225	131.00
41	Kilinochchi	Othiyamalai	730/1	60	2	1	365	85	31025	130.00

Source : Road Passenger Transport Authority, NP

Transport - Srilanka Transport Board (SLTB)

Table 11.12 Long trip buses operates by SLTB -2018

No	Destination	Route No	Distance in KM	Schedule No.of Buses	No.of Trips per Day	No.of Annual Trip	Passenger Per Day	No.of Annual Passenger	Bus fare Rs.
1	Jaffna -colombo	87/15	400.0	04	04	1,460	408	148,920	752.00
2	Jaffna -colombo	57	390.0	02	02	730	145	52,925	752.00
3	Jaffna -colombo	87/4	416.0	04	04	1,460	515	187,975	737.00
4	Jaffna - Kandy	43	320.0	04	04	1,460	995	363,175	428.00
5	Jaffna - Trincomalee	88	241.4	04	04	1,460	625	228,125	316.00
6	Jaffna - Akkarapattu	86	456.0	02	02	730	228	83,220	618.00
7	Jaffna -Poththuvil	86/1	504.0	02	02	730	208	75,920	672.00
8	Jaffna -Vavuniya	87/3	145.5	07	14	5,110	1,123	409,895	196.00
9	Jaffna -Mannar	812	123.0	03	08	2,920	810	295,650	198.00

Source :- Sri Lanka Transport Board, Jaffna

Table 11.13 Short trip buses operates by SLTB -2018

No	Destination	Route No	Distance in KM	Schedule No.of Buses	No.of Trips per Day	No.of Annuval Trip	Passenger Per Day	No.of Annual Passenger	Bus fare Rs
1	Jaffna - Pointpedro	764/4	38.0	02	03	1,095	110	40,150	81.00
2	Jaffna - Mandativu	781	10.6	01	12	4,380	235	85,775	29.00
3	Jaffna - Kayts Kannaki Amman	777	27.7	08	28	10,220	910	332,150	57.00
4	Jaffna - Kurikadduvan	776	32.5	07	16	5,840	460	167,900	81.00
5	Jaffna - Kuppilan	770	16.7	01	05	1,825	110	40,150	40.00
6	Jaffna - KKS	769/7	18.0	16	34	12,410	1,450	529,250	45.00
7	Jaffna - Melinsimunai	777/1	27.8	03	12	4,380	390	14,235	67.00
8	Jaffna - Thanankilappu	809	22.6	01	08	2,920	360	131,400	45.00
9	Jaffna - Achchuveli	986	20.0	01	08	2,920	340	124,100	55.00
10	Jaffna - Keerimalai	768	22.0	03	12	4,380	650	237,250	57.00
11	Jaffna - KKS	764/1	21.0	01	04	1,460	150	54,750	45.00
12	Manippay - Thurkkapuram	811	34.8	02	12	4,380	460	167,900	83.00
13	Jaffna - Anlankulai	749	23.5	01	06	2,190	150	54,750	45.00
14	Jaffna - Pointpedro	750	35.4	01	01	365	40	14,600	76.00
15	Jaffna - Vayavilan	764	15.0	10	28	10,220	980	357,700	32.00
16	Jaffna - Majilankadu	764/5	19.7	01	06	2,190	330	120,450	40.00
17	Jaffna - Vidaththalpalai	769/2	33	01	06	2190	220	80300	57

18	Jaffna - Usan	769/764	36	01	02	730	65	23725	55
19	Jaffna - Usan	769	30	05	08	2920	215	78475	52
20	Chankanai -Chavakachcheri	775	32.5	01	08	2920	550	200750	69
21	Jaffna - Chunnakam	771	14.4	01	02	730	45	16425	45
22	Jaffna - Paruththijadaippu	778	25.7	02	04	1460	135	49275	57
23	Jaffna - Kayts	780	29.1	01	01	365	25	9125	76
24	Jaffna - ilavalai	788	18.1	01	02	730	45	16425	50
25	Jaffna - Siththankeni	789/2	15.9	01	02	730	50	18250	50
26	Jaffna - Chankanai	789/3	17.2	01	02	730	90	32850	50
27	Jaffna - Arijalai East	790	17.6	01	08	2920	260	94900	29
28	Jaffna - Mannankurichchi	794	32.8	01	06	2190	280	102200	50
29	Jaffna - ilavalai	795	20.1	01	08	2920	330	120450	60
30	Jaffna - Keerimalai	798/1	24.8	01	02	730	140	51100	55
31	Jaffna - Kevil	807	70.6	02	04	1460	225	82125	143
32	Jaffna - Maravanpula	805	25.1	01	06	2190	420	153300	67
33	Delft jetty -Kodaikkadu	801	15	01	08	2920	145	52925	35
34	Nainativu jetty - vankalavadi	748	5	01	24	8760	205	74825	25
35	Analaitivu jettu - Murugankovilady	747	6.4	01	18	6570	120	43800	17

Source :- Sri Lanka Transport Board, Jaffna

Table 11.14 School service buses operates by SLTB -2018

No	Destination	Route No	Distance in KM	Schedule No.of Buses	No.of Trips per Day	No.of Annuval Trip	Passenger Per Day	No.of Annual Passenger	Bus fare
1	Vayavilan - Chundukkuli	764	18.3	02	04	1460	30	10,950	39.00
2	Kuppilan - Chundukkuli	770	20.0	01	02	730	45	16,425	44.00
3	KKs - Chundukkuli	769/7	21.3	02	04	1460	50	18,250	50.00
4	Alaveddi - Chundukkuli	768	22.8	01	02	730	35	12,775	57.00
5	Valalai - Chundukkuli	750/1	26.1	02	02	730	30	10,950	62.00
6	Ahchuveli - Chundukkuli	750/2	22.2	02	02	730	25	9,125	57.00
7	Neerveli - Chundukkuli	750/3	17.6	01	02	730	20	7,300	37.00
8	Kodikamam - Chundukkuli	769	29.3	01	02	730	45	16,425	50.00
9	Ilavalai - Chundukkuli	788	21.4	02	02	730	50	18,250	55.00
10	Thanankilappu - Chundukkuli	809	22.6	01	02	730	45	16,425	45.00
11	Jaffna - Makajana	764/1	21.0	01	02	730	70	25,550	37.00
12	Valalai - Chundukkuli	986	27.1	01	02	730	80	29,200	60.00
13	Thavady manippay - Chundukkuli	771	21.7	01	02	730	75	27,375	50.00

Source :- Sri Lanka Transport Board, Jaffna

Table 11.15 Long trip buses operates by Point pedro Depot -2018

No	Route No	Distance in KM	Schedule No.of Buses	No.of Trips per Day	No.of Annuval Trip	Passenger Per Day	No.of Annual Passenger	Bus fare
1	4	426.0	06	06	72	442	5,304	830.00
2	88	240.0	01	02	24	297	3,564	358.00
3	812	175.0	01	02	24	178	2,136	239.00
4	86	455.0	01	02	24	203	2,436	592.00
5	87	140	04	08	96	630	7,560	221.00

Table 11.16 Short trip buses operates by Point pedro Depot -2018

No	Route No	Distance in KM	Schedule No.of Buses	No.of Trips per Day	No.of Annuval Trip	Passenger Per Day	No.of Annual Passenger	Bus fare
1	750	35.4	08	32	384	2594	31,128	70.00
2	751	43.1	02	24	288	964	11,568	70.00
3	764	38.0	01	01	12	31	372	75.00
4	759	20.9	02	08	96	157	1,884	59.00
5	767	50	01	04	48	327	3,924	83.00
6	766	53.5	01	04	48	177	2,124	83.00
7	762/1	15.4	01	12	144	381	4,572	43.00
8	762	52.0	02	02	24	8	96	83.00

Table 11.17 School service buses operates by Point pedro Depot -2018

No	Route No	Distance in KM	Schedule No.of Buses	No.of Trips per Day	No.of Annuval Trip	Passenger Per Day	No.of Annual Passenger	Bus fare
1	754/1	24.1	01	02	24	102	1,224	40.00
2	757/1	28.3	01	02	24	140	1,680	40.00
3	765/1	56.0	01	02	24	150	1,800	51.00
4	752/1	29.0	01	02	24	142	1,704	38.00
5	759	18	01	02	24	120	1,440	19.00

Source :- Sri Lanka Transport Board, Jaffna

Table 11.18 Long trip buses operates by Karainagar depot - 2018

No	Destination	Route No	Distance in KM	Schedule No.of Buses	No.of Trips per Day	No.of Annuval Trip	Passenger Per Day	No.of Annual Passenger	Bus fsre
1	Jaffna - Kandy	43	320	02	02	720	148	54,061	696
2	Jaffna - colombo	87	405	03	03	1079	292	106,439	846
3	Jaffna -Mannar	812	121.0	02	04	1389	375	136,786	203
4	Jaffna - Mullaitivu	85	145.5	01	01	236	66	23,920	211
5	Depot - Mullaitivu	85/1	171.8	01	01	247	81	29,619	252
6	Depot - Vavuniya	87/1	172.2	01	01	361	98	35,640	265
7	Jaffna -Vavuniya	87/3	143.4	06	11	3968	983	358,807	225
8	Jaffna -Pandiyankulam	90	128.3	01	02	850	273	99,613	193

Table 11.19 Short trip buses operates by Karainagar depot - 2018

No	Destination	Route No	Distance in KM	Schedule No.of Buses	No.of Trips per Day	No.of Annuval Trip	Passenger Per Day	No.of Annual Passenger	Bus fsre
1	Jetty - Kankesanthurai	740	36.9	01	02	718	61	22,425	66
2	Jetty - Jaffna	782	30.1	03	28	10042	1204	439,594	58
3	Jetty - Karainagar Hindu	782/2	7.2	01	01	219	122	44,530	25
4	Jetty -Jaffna	782/4	32.6	01	06	2015	330	120,577	63
5	Chankanai - Jaffna	784	25.6	02	15	5590	490	178,867	52
6	Jetty - Jaffna	785	32.8	01	08	2954	369	134,861	61
7	Jetty - Jaffna	786	24.3	03	29	10466	1425	520,220	52

Source :- Sri Lanka Transport Board, Jaffna



Co-operative

Chapter - 12



Table 12.1. Type of Cooperative Societies by ACCD Division, NP - 2018

Types of Societies	Jaffna		Kilinochchi		Mannar		Mullaitivu		Vavuniya		Total	
	act.	defu.	act.	defu.	act.	defu.	act.	defu.	act.	defu.	act	defu.
MPCS	24	0	6	0	7	0	6	0	4	0	47	0
Other Consumer Soc.	0	0	0	0	0	0	0	0	0	0	0	0
TCCS												
Unions	0	0	0	0	0	0	0	0	0	0	0	0
Rural Societies	266	572	44	70	10	0	53	81	142	61	515	784
Others	0	0	0	0	50	44	0	0	0	0	50	44
Agro Industries												
Coconut & Palmyrah Products	20	0	3	0	5	1	8	0	3	0	36	1
Vegetables	0	0	0	0	0	0	0	0	0	0	0	0
Dairy	1	0	4	1	1	0	20	16	9	0	31	17
Animal Productions	9	6	0	0	2	0	6	0	0	0	17	6
Other Agricultural	6	23	3	2	1	0	2	0	7	7	16	32
Fisheries												
Fresh Water	0	0	0	0	10	1	5	0	15	0	30	1
Sea Water	107	36	30	2	37	2	28	4	0	0	172	44
Industries												
Textile	1	0	0	0	0	1	2	1	0	0	3	2
Carpentry	0	3	0	0	0	0	0	0	0	0	0	3
Pottery	0	1	0	0	0	0	0	0	0	0	0	1
Core	1	5	0	0	0	0	0	0	0	0	1	5
Other Industries	4	5	5	0	0	0	5	2	2	0	11	7
School	6	51	4	1	0	0	4	4	7	1	17	57
Other Societies												
Hospital	3	0	0	0	0	0	0	0	0	0	3	0
Labour	1	16	0	0	4	3	0	0	9	0	14	19
Housing	0	6	0	0	0	0	0	0	2	0	2	6
Welfare	12	11	3	1	3	2	1	5	5	0	21	19
Transport	0	0	0	0	0	0	0	0	0	0	0	0
Youth Service	2	0	1	0	1	0	1	0	1	0	5	0
Self Employees	0	0	0	0	0	0	0	0	0	0	0	0
Other Types	11	6	4	5	7	19	8	11	1	0	27	41
Secondary Socities												
National Co op Council	0	0		0	1	0	0	0	0	0	1	0
Thrift & Credit soc.Unions	1	0	1	0	1	0	1	0	1	0	4	0
Rural Bank Union	1	0	1	0	1	0	0	0	0	0	3	0
Fisheries Union	9	3	3	0	6	0	1	0	0	0	16	3
Agriculture Union	2	0	0	0	1	0	1	0	0	0	4	0
Other Union	9	5	8				3	1	3	0	15	6
Total	**496**	**749**	**120**	**82**	**148**	**73**	**155**	**125**	**211**	**69**	**1,061**	**1,098**

Source : Dept.of Cooperative Development, NP

Table 12.2. Membership of Cooperative Societies by ACCD Division, NP -2018

Types of Societies	Jaffna		Kilinochchi		Mannar		Mullaitivu		Vavuniya		Total	
	Male	Fem.	Male	Fem.	Male	Fem.	Male	Fem.	Male	Fem.	Male	Fem.
MPCS	135,682	46,425	8,579	5,711	17,406	7,002	27,774	13,894	15,732	11,178	205,173	84,210
Other Consumer Soc.	0	0	0	0	0	0	0	0	0	0	0	0
TCCS												
Unions	0	0	0	0	0	0	0	0	0	0	0	0
Rural Societies	4,942	20,116	1,664	3,034	655	463	2,163	4,288	1,871	14,305	11,295	42,206
Others	0	0	0	0	1,671	1,940	0	0	0	0	1,671	1,940
Agro Industries												
Coconut & Palmyrah Product	20,140	2,264	1,148	315	886	104	2,271	315	745	25	25,190	3,023
Vegetables	0	0	0	0	0	0	0	0	0	0	0	0
Dairy	4,366	1,530	1,520	925	225	118	950	256	2,754	786	9,815	3,615
Animal Production	6,436	4,573	0	0	985	868	2,482	361	0	0	9,903	5,802
Other Agricultural	2,248	178	1,072	521	41	24	274	197	996	483	4,631	1,403
Fisheries												
Fresh Water	0	0	1,070	88	789	28	245	97	1,186	33	3,290	246
Sea Water	22,672	3,028	2,089	256	10,707	434	3,629	1,437	0	0	39,097	5,155
Industries												
Textile	96	51	0	0	0	0	0	78	0	0	96	129
Carpentry	0	0	0	0	0	0	0	0	0	0	0	0
Pottery	0	0	0	0	0	0	0	0	0	0	0	0
Core	19	94	0	0	0	0	0	0	0	0	19	94
Other Industries	294	148	224	60	0	0	285	1,042	175		978	1,250
School	4,922	2,931	362	156	0	0	1,359	615	896	457	7,539	4,159
Other Societies												
Hospital	401	174	0	0	0	0	0	0	0	0	401	174
Labour	374	0	0	0	176	32	0	0	227	44	777	76
Housing	0	0	0	0	346	224	0	0	142	123	488	347
Welfare	967	647	60	23	0	0	17	59	495	213	1,539	942
Transport	0	0	0	0	0	0	0	0	0	0	0	0
Youth Service	831	711	68	18	131	126	191	99	7,062	325	8,283	1,279
Self Employees	0	0	0	0	0	0	0	0	0	0	0	0
Other Types	1,521	85	554	237	129	88	382	128	234		2,820	538
Total	**205,911**	**82,955**	**18,410**	**11,344**	**34,147**	**11,451**	**42,022**	**22,866**	**32,515**	**27,972**	**333,005**	**156,588**

Source : Dept.of Cooperative Development, NP

Table 12.3. Cooperative Operational Centers by ACCD Division, NP – 2018

S.No	Types of Societies	Jaffna	Kilinochchi	Mannar	Mullaitivu	Vavuniya	Total
1	No.of MPCS	24	6	7	6	4	47
2	Business, Social Service unit	0	0	0	0	0	0
3	No of Branch	238	47	17	22	26	350
4	Wholesale	24	6	2	2	1	35
5	Building Materials	3	1	0	0	1	5
6	Textiles	3	0	0	0	0	3
7	Model shop	0	0	0	0	0	0
8	Co-op city	0	1	0	3	3	7
9	Mini Co-op city	25	6	0	2	6	39
10	Milk Center	78	7	0	0	0	85
11	Agri sale center	0	0	0	0	0	0
12	Fuel filling station	21	5	6	5	4	41
13	Pharmacies	0	0	0	0	0	0
14	Vehicle Service Station	0	0	0	0	1	1
15	Bakery	0	1	0	0	0	1
16	Canteen	6	1	0	1	0	8
17	Hardware	0	0	0	0	0	0
18	Restorant	0	0	0	0	0	0
19	Gram Grinding Mill	4	0	2	0	1	7
20	Chillies	0	0	0	0	0	0
21	Printing Press	0	0	0	0	0	0
22	Beauty parlour	0	0	0	0	0	0
23	Theatre	0	0	0	0	0	0
24	Rural Bank Branches	58	16	21	20	14	129
25	Agency Post Office	0	0	0	0	0	0
26	Vehicle Repair	0	0	0	0	0	0
27	Tea Factory	0	0	0	0	0	0
28	Jam Factory	0	0	0	0	0	0
29	Grinding Mill(Other)	7	1	2	3	4	17
30	Hospital-Local	0	0	0	0	0	0
31	Foregin	0	0	0	0	0	0
32	Medical Constultant	0	0	0	0	0	0
33	Operation Theatre	0	0	0	0	0	0
34	Milk Product	0	4	0	0	0	4
35	Telecommunication	0	0	0	0	0	0
36	Information service	0	0	0	0	0	0
37	Bicycle Service	0	0	0	0	0	0
38	Furniture sales	0	0	0	0	0	0
39	Handicraft	0	0	0	0	0	0
40	Floer sale	0	0	0	0	0	0
41	Agri Farm	0	0	1	0	0	1
42	Model village	0	0	0	0	0	0
43	Tea Estate Division	0	0	0	0	0	0
44	Nursary	0	0	0	0	0	0
45	Other education	0	0	0	0	0	0
46	Library	0	0	0	0	0	0
47	Others	0	0	1	0	0	1
Total		**491**	**102**	**59**	**64**	**65**	**781**

Source : Dept.of Cooperative Development, NP

Table 12.4. Registration of Cooperative Societies by ACCD Divisions, NP – 2018

S.No	Types of Societies	Jaffna	Kilinochchi	Mannar	Mullaitivu	Vavuniya	Total
1	MPCS	0	0	0	0	0	0
2	TCCS	2	1	0	0	1	4
3	PDCS	0	0	0	0	0	0
4	Agriculture	1	1	0	0	0	2
5	Livestock	0	0	0	0	0	0
6	Fisheries	1	0	0	0	0	1
7	Industries	0	0	0	0	2	2
8	School	1	0	0	1	0	2
9	Others	0	2	2	2	0	6
10	Secondary	2	3	7	0	1	13
Total		**7**	**7**	**9**	**3**	**4**	**30**

Source : Dept.of Cooperative Development, NP

Table 12.5 Palm Production in Northern Province - 2018

Product	Jaffna		Kilinochchi		Mannar		Mullaitivu		Vavuniya	
	Production Value	Sales Value	Production Value	Sales Value	Production Value	Sales Value	Production Value	Sales Value	Production Value	Sales Value
Toddy (Mn)	772	626	227	185	77	93	134	185	272	250
Sprit (Mn)	15	0	0	0	0	0	0	0	0	0
Alchocol (Mn)	0	0	0	0	0	0	0	0	0	0
Jaggery(Mn)	17	19	11	24	0	0	0	0	0	0
Arrack (Mn)	143	153	0	0	0	0	0	0	0	0
Others (Mn)	11	12	69	110	0	0	71	81	0	0

Source : Dept.of Cooperative Development, NP

Table 12.6. Milk Products and Sales by ACCD Division, NP – 2018

S.No	Types of Societies	Jaffna	Kilinochchi	Mannar	Mullaitivu	Vavuniya	Total
	Milk Products						
1	No of Milk Produce Society	12	4		26	9	51
2	No of Members	16,258	2,445		1,206	3,540	23,449
3	Milk Purchase -Litters	2,086,800	1,191,445		1,667,983	485,071	5,431,299
	Milk Sales						
4	Sale of Nestle Co (Litters)	438,654	-		962,892	229,338	1,630,884
5	Sale of Other institution Lks	285,600	1,163,789		653,690		2,103,079
6	Used sub Products (Litters)	176,800	27,656		51,311	58,918	314,685
	Produse by Products						
7	Curd (100 Litters)	126,800	8,735		26,191	25,286	187,012
8	Yocard Cubs (Litters)	11,854	1,353		8,959		22,166
9	Ghee Bottles	8,575	1,193		6,719	161	16,648
10	Ice Cream	9,600	4,170		1,381		15,151
11	Sterlized Milk (pkts)	88,000	-				88,000
12	Others Toffee	14,500	360		8,061	147,798	170,719
	Milk Sale Centers						
13	Society / Institutions	43	7		24		74
14	No of Milk Producers	5	2,445		315	750	3,515
15	No of Cows	1,000	1,500		1,000	3,000	6,500
16	Gross Profit/Loss	9,054,000	3,194,526		8,339,915	44,601	20,633,042
17	Net Profit/ No of society	8	2		26	2	38
18	Net Less /No of Socity	4	2		-	7	13

Defunction

Source : Dept.of Cooperative Development, NP

Rural Development

Chapter - 13



Table 13.1 Registered Community Based Ogarnization, NP – 2018

S.No.	Name of Organization	Jaffna		Kilinochchi		Mullaitivu		Mannar		Vavuniya	
		No.of Units	No.of Members	No.of Units	No.of Members	No.of Units	No.of Members	No.of Units	No.of Members	No.of Units	No.of Members
1	Rural Development Societies	349		170	20,398	164	9,742	254	12,088	317	20,550
2	Women Rural Development Societies	413		162	17,013	161	9,892	229	12,076	261	17,275
3	Youth Societies	436		97	2,546	1	249	187		102	4,859
4	Sports Clubs	486		94	5,572	96	2,850	146	9,209	192	6,758
5	Art Societies					-				36	827
6	Farmers Cooperative Society			3	250	350	23,680			14	11,479
7	Fisheries Cooperative Society			26	3,637	29	4,968	40	10,701	15	1,219
8	Farmers Society			121	17,057	350	23,680				
9	MPCS			6	14,290	6		7	24,408	4	16,910
10	Others-Specified	4,292		114	5,488	-				570	36,302

Source:- District Secretariats, NP

Table 13.2 Details of RDS & WRDS by District, NP- 2018

#	District :-	No of DS Divisions	No of GN Division	No of Villages	No of RDSs Registered	No of Members	No of WRDSs Registered	No of Members
1	Jaffna	15	435	1,454	367	25,126	420	42,305
2	Kilinochchi	4	95	354	169	11,930	161	8,186
3	Mullaitivu	6	136	632	126	9,402	182	9,384
4	Mannar	5	153	616	225	-	221	11,895
5	Vavuniya	4	102	515	285	15,481	236	12,495
	Total	**34**	**921**	**3,571**	**1,172**	**61,939**	**1,220**	**84,265**

Source :- Department of Rural Development, NP

Table 13.2.1 Detail of RDSs by DS Division, NP - 2018

District :- **Jaffna**

#	Name of DS Division	No of GN Divisions	No of Villages	No of Registered RDSs	No of Members
1	Chankanai	25	80	24	1,001
2	Chavakachcheri	60	138	53	1,829
3	Delft	6	25	6	133
4	Jaffna	28	50	14	1,347
5	Karainagar	9	86	16	642
6	Karaveddy	35	187	27	2,773
7	Kayts	15	48	13	516
8	Kopay	31	111	34	3,535
9	Maruthankerney	18	41	24	1,960
10	Nallur	40	58	21	2,083
11	Pointpedro	35	148	20	1,292
12	Sandilipay	28	79	23	2,291
13	Velanai	30	77	26	780
14	Tellippalai	45	177	45	3,290
15	Uduvil	30	149	21	1,654
	Total	**435**	**1,454**	**367**	**25,126**

District :- **Kilinochchi**

#	Name of DS Division	No of GN Divisions	No of Villages	No of Registered RDSs	No of Members
1	Kandawalai	16	103	28	3,425
2	Karachchi	42	115	76	5,391
3	Poonagary	19	92	40	1,415
4	Pachchilaippalli	18	44	25	1,699
	Total	**95**	**354**	**169**	**11,930**

Source:- Department of Rural Development, NP

District :- **Mullaitivu**

#	Name of DS Division	No of GN Divisions	No of Villages	No of Registered RDSs	No of Members
1	Maritime Pattu	46	219	54	3,139
2	Puthukkudiyiruppu	19	179	36	4,694
3	Oddusuddan	27	114	34	1,143
4	Thunukkai	20	35	21	1,306
5	Manthai East	15	68	18	1,102
6	Weli-Oya	9	17	17	1,157
	Total	**136**	**632**	**180**	**12,541**

Source:- Department of Rural Development, NP

District :- **Mannar**

#	Name of DS Division	No of GN Divisions	No of Villages	No of Registered RDSs	No of Members
1	Mannar	49	153	74	4,506
2	Nanaddan	31	164	52	2,119
3	Musali	20	115	30	1,652
4	Manthai West	36	126	44	1,810
5	Madhu	17	58	25	2,063
	Total	**153**	**616**	**225**	**12,150**

District :- **Vavuniya**

#	Name of DS Division	No of GN Divisions	No of Villages	No of Registered RDSs	No of Members
1	Vavuniya	42	221	148	5,276
2	Vavuniya South	20	91	44	3,315
3	Vavuniya North	20	110	42	2,823
4	Vengalacheddikulam	20	93	51	4,067
	Total	**102**	**515**	**285**	**15,481**

Source:- Department of Rural Development, NP

Table 13.2.2 Detail of WRDSs by DS Division, NP - 2018

District :- **Jaffna**

#	Name of DS Division	No of GN Divisions	No of Villages	No of Registered WRDSs	No of Members	No of Members obtained Micro Finance Loan
1	Chankanai	25	80	21	983	807
2	Chavakachcheri	60	138	68	7,979	1,421
3	Delft	6	25	6	355	344
4	Jaffna	28	50	36	3,338	711
5	Karainagar	9	86	10	617	290
6	Karaveddy	35	187	32	3,641	2,192
7	Kayts	15	48	16	817	532
8	Kopay	31	111	35	4,344	2,134
9	Maruthankerney	18	41	21	1,864	1,069
10	Nallur	40	58	34	3,141	1,684
11	Pointpedro	35	148	43	6,078	3,197
12	Sandilipay	28	79	26	3,582	3,014
13	Velanai	30	77	20	678	364
14	Tellippalai	45	177	32	2,047	1,005
15	Uduvil	30	149	20	2,841	1,065
	Total	**435**	**1,454**	**420**	**42,305**	**19,829**

District :- **Kilinochchi**

#	Name of DS Division	No of GN Divisions	No of Villages	No of Registered WRDSs	No of Members	No of Members obtained Micro Finance Loan
1	Kandawalai	16	103	28	1,971	1,757
2	Karachchi	42	115	70	3,737	1,237
3	Poonagary	19	92	41	1,024	442
4	Pachchilaippalli	18	44	22	1,454	936
	Total	**95**	**354**	**161**	**8,186**	**4,372**

District :- **Mullaitivu**

#	Name of DS Division	No of GN Divisions	No of Villages	No of Registered WRDSs	No of Members	No of Members obtained Micro Finance Loan
1	Maritime Pattu	46	219	55	2,182	1,147
2	Puthukkudiyiruppu	19	179	32	3,738	1,550
3	Oddusuddan	27	114	36	1,243	545
4	Thunukkai	20	35	22	898	761
5	Manthai East	15	68	17	768	285
6	Weli-Oya	9	17	10	555	-
	Total	**136**	**632**	**172**	**9,384**	**4,288**

Source:- Department of Rural Development, NP

District :- **Mannar**

#	Name of DS Division	No of GN Divisions	No of Villages	No of Registered WRDSs	No of Members	No of Members obtained Micro Finance Loan
1	Mannar	49	153	69	4,732	4,198
2	Nanaddan	31	164	59	2,629	1,812
3	Musali	20	115	12	681	447
4	Manthai West	36	126	59	2,407	889
5	Madhu	17	58	22	1,446	701
	Total	**153**	**616**	**221**	**11,895**	**8,047**

District :- **Vavuniya**

#	Name of DS Division	No of GN Divisions	No of Villages	No of Registered WRDSs	No of Members	No of Members obtained Micro Finance Loan
1	Vavuniya	42	221	116	3,969	974
2	Vavuniya South	20	91	37	2,394	536
3	Vavuniya North	20	110	41	2,735	432
4	Vengalacheddikulam	20	93	42	3,397	2,054
	Total	**102**	**515**	**236**	**12,495**	**3,996**

Source:- Department of Rural Development, NP

Social Services

Chapter - 14



Social Service

Table 14.1 Disabled Persons by District, NP - 2018

District	Blind	Dump	Deaf	Physically Handicapped	Mentally Handicapped	Total
Jaffna	724	780	588	3,538	2,758	**8,388**
Kilinochchi	150	157	214	1,738	315	**2,574**
Mannar	188	192	242	981	407	**2,010**
Mullaithivu	216	157	165	1,867	346	**2,751**
Vavuniya	170	228	97	1,242	736	**2,473**
Total	**1,448**	**1,514**	**1,306**	**9,366**	**4,562**	**18,196**

Source : Department of Social Services,NP.

Table : 14.2 Disabled Persons by Division, NP - 2018

District	Division	Blind	Dump	Deaf	Physically Handicapped	Mentally Handicapped	Total
Jaffna	Delft	16	13	14	21	45	109
	Velanai	33	34	36	58	101	262
	Kayts	17	26	29	109	72	253
	Karainagar	17	12	16	165	73	283
	Jaffna	64	73	7	307	178	629
	Nallur	68	128	16	335	230	777
	Sandilipay	54	30	34	230	95	443
	Chankanai	54	51	62	234	204	605
	Uduvil	52	65	40	265	148	570
	Tellippalai	55	34	67	178	165	499
	Kopay	105	109	55	526	270	1,065
	Chavakachcheri	54	52	55	473	640	1,274
	Karaveddy	36	6	6	109	237	394
	Pointpedro	49	131	115	269	199	763
	Maruthankerny	50	16	36	259	101	462
Sub Total		**724**	**780**	**588**	**3,538**	**2,758**	**8,388**
Kilinochchi	Karaichchi	31	36	78	745	75	965
	Kandawalai	29	63	69	311	79	551
	Palai	57	36	33	223	68	417
	Poonagari	33	22	34	459	93	641
Sub Total		**150**	**157**	**214**	**1,738**	**315**	**2,574**

District	Division	Blind	Dump	Deaf	Physically Handicapped	Mentally Handicapped	Total
Mannar	Musali	7	23	12	184	65	291
	Mannar Town	98	107	172	241	176	794
	Nanattan	31	22	17	145	57	272
	Manthai West	25	29	26	349	74	503
	Madhu	27	11	15	62	35	150
Sub Total		**188**	**192**	**242**	**981**	**407**	**2,010**
Mullaithivu	Maritimepattu	38	45	57	484	143	767
	Oddusuddan	48	17	18	270	24	377
	Manthai East	34	19	14	175	28	270
	Thunukkai	16	13	17	169	42	257
	Puthukkudiyiruppu	67	53	53	673	79	925
	Welioya	13	10	6	96	30	155
Sub Total		**216**	**157**	**165**	**1,867**	**346**	2,751
Vavuniya	Vavuniya North	30	31	31	302	23	417
	Cheddikkulam	26	42	16	180	62	326
	Vavuniya	95	148	35	658	548	1,484
	Vavuniya South	19	7	15	102	103	246
Sub Total		**170**	**228**	**97**	**1,242**	**736**	**2,473**
Total		**1,448**	**1,514**	**1,306**	**9,366**	**4,562**	**18,196**

Source : Department of Social Services,NP.

Table : 14.3 Beneficiaries under Social Services Assistance by District, NP - 2018

District	PAMA		TB		Leprosy		Cancer		Thalasimia		Casual Relief	
	Beneficiaries	Expenditure	Beneficiaries	Expenditure	Beneficiaries	Expenditure	Beneficiaries	Expenditure	Beneficiaries	Expenditure	Beneficiaries	Expenditure
Jaffna	27,830	91,964,800.00	111	7,160,000.00	38	394,300.00	1,220	15,513,000.00	10	142,000.00	37	370,000.00
Kilinochchi	8,853	30,303,750.00	36	1,685,000.00	4	51,600.00	287	3,083,700.00	7	80,600.00	59	590,000.00
Mannar	6,847	23,316,700.00	11	750,000.00	10	129,400.00	232	2,974,100.00	26	297,300.00	17	170,000.00
Mullaithivu	10,085	32,304,850.00	12	672,000.00	6	87,400.00	218	2,458,700.00	3	50,300.00	190	1,864,000.00
Vavuniya	8,476	28,706,950.00	5	2,227,600.00	-	67,400.00	274	3,408,700.00	13	251,800.00	34	325,000.00
Total	**62,091**	**206,597,050.00**	**175**	**12,494,600.00**	**58**	**730,100.00**	**2,231**	**27,438,200.00**	**59**	**822,000.00**	**337**	**3,319,000.00**

Source : Department of Social Services,NP.

Table 14.4 Handicapped Assisted with Try Cycle, Artificial Leg Etc., NP - 2018.

District	Tricycle	Wheel Chair	Spectacles	Earphone	Crutches	Artificial Leg
Jaffna	31	55	486	49	4	125
Kilinochchi	6	31	75	2	24	13
Mannar	2	7	65	39	1	0
Mullaithivu	12	33	41	26	14	0
Vavuniya	3	6	14	36	6	0
Total	**54**	**132**	**681**	**152**	**49**	**138**

Source : Department of Social Service,NP.

Table 14.5 Assistance to Disabled Persons in Home, NP - 2018

District	Division	Name of Home	Approved No.	No. of Beneficiaries
Jaffna	Chavakachcheri	Nuffield School for the deaf & Blind	180	**130**
	Uduvil	Vazhvaham (Visually Handicapped)	40	**35**
Mullaithivu	Puthukkudiyiruppu	Iniyavazhvu Illam	80	**53**
Total			**300**	**218**

Source : Department of Social Services, NP.

Table 14.6 Number of Government Assistance Recipient in Jaffna District 2014 - 2018

S.No	Details	No. of Recipient				
		2014	2015	2016	2017	2018
1	Recipient of TB	49	62	64	136	111
2	Recipient of Cancer	894	965	980	1,058	1,220
3	Recipient of Thalesimia	1	3	3	6	10
4	Recipient of Leprosy	23	21	26	30	38
5	Public Assistant	22,568	30,207	26,502	27,432	27,830

Table 14.7 Number of Government Assistance Recipient in Kilinochchi District 2014 - 2018

S.No	Details	No. of Recipient				
		2014	2015	2016	2017	2018
1	Recipient of TB	0	28	42	23	36
2	Recipient of Cancer	11	217	178	246	287
3	Recipient of Thalesimia	0	1	1	7	7
4	Recipient of Leprosy	0	2	2	2	4
5	Public Assistant	1,189	9,230	8,317	8,689	8,853

Source : Department of Social Services,NP.

Table 14.8 Number of Government Assistance Recipient in Mannar District 2014 - 2018

S.No	Details	No. of Recipient				
		2014	2015	2016	2017	2018
1	Recipient of TB	24	22	27	12	11
2	Recipient of Cancer	93	129	155	217	232
3	Recipient of Thalesimia	3	16	1,005	18	26
4	Recipient of Leprosy	1	4	1	10	10
5	Public Assistant	3,615	4,070	5,310	6,715	6,847

Source : Department of Social Service,NP.

Table 14.9 Number of Government Assistance Recipient in Mullaitivu District 2014 - 2018

S.No	Details	No. of Recipient				
		2014	2015	2016	2017	2018
1	Recipient of TB	3	5	7	5	12
2	Recipient of Cancer	81	112	159	198	218
3	Recipient of Thalesimia	-	9	8	3	3
4	Recipient of Leprosy	1	1	3	6	6
5	Public Assistant	7,003	8,126	9,215	9,958	10,085

Source : Department of Social Services,NP.

Table 14.10 Number of Government Assistance Recipient in Vavuniya District 2014 - 2018

S.No	Details	No. of Recipient				
		2014	2015	2016	2017	2018
1	Recipient of TB	22	19	12	23	5
2	Recipient of Cancer	183	191	245	270	274
3	Recipient of Thalesimia	0	9	16	17	13
4	Recipient of Leprosy	0	0	0	0	0
5	Public Assistant	6,319	7,239	11,228	8,655	8,476

Source : Department of Social Services,NP.

Table 14.11 Assistance to Elders Day Care Centers in NP - 2018

District	Division	Name of Home	Approved No.	No. of Beneficiries
Jaffna	Sandilipay	Sandilipay Centre Day Care Centre	60	70
		Navaly North Elder's Day Centre	50	75
		Savatkadu Day Centre	50	58
		Anaikkoddai Day Centre	50	50
	Karainagar	Karainakar Centre Day Care Centre	150	40
Mannar	Mannar Town	Shanthom Elders Home	50	31
	Nanattan	St. Arokkiyamatha Elders Day Centre	100	105
	Nanattan	St. Josep Day Centre	200	331
Vavuniya	Vavuniya	Sivan Elders Day Centre	150	113
Total			**860**	**873**

Source : Department of Social Services, NP.

Table 14.12 Number of Elders' Home, Deaf and Blind Schools and Number of Inmate - 2018

District : Jaffna

Institution	Sector	Nos	No. of Inmate		
			Male	Female	Total
Elders' Home	Government	1	100	82	182
	Private	8	62	115	177
	Total	9	162	197	359
Deaf and Blind Schools	Government	0	0	0	0
	Private (Semi Government)	1	67	63	130

Source : Department of Social Services,NP.

Table 14.13 Details of Women Headed Families by Age, NP - 2018

S.No	District	Age Wise Women Headed Family										
		Under 20	21 - 25	26 - 30	31 - 35	36 - 40	41 - 45	46 - 50	51 - 55	56 - 60	> 60	Total
1	Jaffna	20	236	684	1,239	1,703	2,520	2,898	3,944	4,995	20,368	38,607
2	Kilinochchi	47	322	515	578	771	1,304	824	833	1,050	1,674	7,918
3	Mullaithivu	38	266	329	521	634	642	655	953	874	1,445	6,357
4	Mannar	25	70	151	173	291	491	575	745	763	3,100	6,384
5	Vavuniya	5	41	232	370	699	734	465	845	912	2,018	6,321
Total		**135**	**935**	**1,911**	**2,881**	**4,098**	**5,691**	**5,417**	**7,320**	**8,594**	**28,605**	**65,587**

Source : Department of Social Services, NP.

Table 14.14 Details of Women Headed Families by Causes, NP - 2018

S.No	District	Causes Wise Women Headed Family				
		Widows (War)	Widows (Natural)	Abanded Women	Others	Total
1	Jaffna	3,432	27,284	4,231	3,660	38,607
2	Kilinochchi	1,535	4,346	1,059	978	7,918
3	Mullaithivu	1,339	3,967	743	308	6,357
4	Mannar	504	4,201	772	907	6,384
5	Vavuniya	876	4,378	979	88	6,321
Total		**7,686**	**44,176**	**7,784**	**5,941**	**65,587**

* Others : (Husband Disable / Husband Missing / Single Women….)

Source : Department of Social Services,NP.

Table 14.15 Details of Women Headed Families by Causes, Jaffna District - 2018

District : Jaffna

S.No	D/S Division	Causes Wise Women Headed Family				
		Widows (War)	Widows (Natural)	Abanded Women	Others	Total
1	Delft	38	152	32	14	236
2	Velanai	102	691	132	263	1,188
3	Kayts	53	204	68	81	406
4	Karainagar	44	758	124	147	1,073
5	Jaffna	105	2,575	402	577	3,659
6	Nallur	189	3,421	400	264	4,274
7	Sandilipay	179	2,328	289	41	2,837
8	Chankanai	127	2,012	342	302	2,783
9	Uduvil	86	3,152	412	241	3,891
10	Tellippalai	171	1,958	356	383	2,868
11	Kopay	1,528	1,797	536	341	4,202
12	Chavakachcheri	231	3,243	523	246	4,243
13	Karaveddy	96	2,510	294	479	3,379
14	Pointpedro	272	1,989	313	273	2,847
15	Maruthankerny	211	494	8	8	721
Total		**3,432**	**27,284**	**4,231**	**3,660**	**38,607**

* Others : (Husband Disable / Husband Missing / Single Women….)

Source : Department of Social Services, NP.

Table 14.16 Details of Women Headed Families by Age, Jaffna District - 2018

S.No	D/S Division	Age Wise Women Headed Family										
		Under 20	21 - 25	26 - 30	31 - 35	36 - 40	41 - 45	46 - 50	51 - 55	56 - 60	> 60	Total
1	Delft	0	2	4	22	31	32	28	21	27	69	236
2	Velanai	2	4	13	30	54	54	69	98	117	747	1,188
3	Kayts	1	9	12	18	28	31	49	45	65	148	406
4	Karainagar	2	1	5	47	51	70	54	79	94	670	1,073
5	Jaffna	5	31	47	113	118	157	228	281	424	2,255	3,659
6	Nallur	0	44	58	152	181	344	217	438	502	2,338	4,274
7	Sandilipay	0	29	41	81	90	152	174	253	266	1,751	2,
8	Chankanai	0	22	94	108	216	230	317	421	441	934	2,783
9	Uduvil	0	26	68	117	149	220	251	370	673	2,017	3,891
10	Tellippalai	0	4	4	41	58	95	155	322	340	1,849	2,868
11	Kopay	0	0	182	237	355	678	731	620	673	726	4,202
12	Chavakachcheri	2	31	85	123	146	170	201	352	448	2,685	4,243
13	Karaveddy	8	21	31	63	118	108	190	273	361	2,206	3,379
14	Pointpedro	0	8	34	63	76	131	182	297	482	1,574	2,847
15	Maruthankerny	0	4	6	24	32	48	52	74	82	399	721
Total		**20**	**236**	**684**	**1,239**	**1,703**	**2,520**	**2,898**	**3,944**	**4,995**	**20,368**	**38,607**

Source : Department of Social Services, NP.

Table 14.17 Details of Women Headed Families by Age, Kilinochchi District - 2018

S.No	D/S Division	Age Wise Women Headed Family										
		Under 20	21 - 25	26 - 30	31 - 35	36 - 40	41 - 45	46 - 50	51 - 55	56 - 60	> 60	Total
1	Karaichchi	32	258	388	374	439	681	469	479	695	775	4,590
2	Kandawalai	0	19	41	60	150	417	165	110	74	65	1,101
3	Poonakary	9	40	61	115	118	146	118	158	168	391	1,324
4	Pachchilaippalli	6	5	25	29	64	60	72	86	113	443	903
Total		**47**	**322**	**515**	**578**	**771**	**1,304**	**824**	**833**	**1,050**	**1,674**	**7,918**

Source : Department of Social Services, NP.

Table 14.18 Details of Women Headed Families by Causes, Kilinochchi District - 2018

S.No	D/S Division	Causes Wise Women Headed Family				
		Widows (War)	Widows (Natural)	Abanded Women	Others	Total
1	Karaichchi	823	2,785	466	516	4,590
2	Kandawalai	351	417	90	243	1,101
3	Poonakary	222	716	293	93	1,324
4	Pachchilaippalli	139	428	210	126	903
Total		**1,535**	**4,346**	**1,059**	**978**	**7,918**

* Others : (Husband Disable / Husband Missing / Single Women….)

Source :Department of Social Services, NP.

Table 14.19 Details of Women Headed Families by Age, Mannar District - 2018

S.No	D/S Division	Age Wise Women Headed Family										
		Under 20	21 - 25	26 - 30	31 - 35	36 - 40	41 - 45	46 - 50	51 - 55	56 - 60	> 60	Total
1	Mannar Town	-	15	47	59	86	238	258	379	263	1,217	2,562
2	Nanattan	21	16	23	29	51	58	74	105	137	611	1,125
3	Musali	2	8	20	23	32	48	57	76	132	436	834
4	Manthai West	1	26	48	44	90	107	126	129	156	587	1,314
5	Madu	1	5	13	18	32	40	60	56	75	249	549
Total		**25**	**70**	**151**	**173**	**291**	**491**	**575**	**745**	**763**	**3,100**	**6,384**

Source : Department of Social Services, NP.

Table 14.20 Details of Women Headed Families by Causes, Mannar District - 2018

S.No	D/S Division	Causes Wise Women Headed Family				
		Widows (War)	Widows (Natural)	Abanded Women	Others	Total
1	Mannar Town	162	1,802	253	345	2,562
2	Nanattan	57	767	162	139	1,125
3	Musali	40	574	104	116	834
4	Manthai West	172	727	162	253	1,314
5	Madu	73	331	91	54	549
Total		**504**	**4,201**	**772**	**907**	**6,384**

* Others : (Husband Disable / Husband Missing / Single Women….)

Source : Department of Social Services, NP.

Table 14.21 Details of Women Headed Families by Age, Mullaitivu District - 2018

S.No	D/S Division	Age Wise Women Headed Family										
		Under 20	21 - 25	26 - 30	31 - 35	36 - 40	41 - 45	46 - 50	51 - 55	56 - 60	> 60	Total
1	Puthukkudiyiruppu	4	100	141	175	255	185	226	325	261	249	1,921
2	Manthai East	2	4	10	24	31	34	29	48	46	213	441
3	Oddusuddan	6	12	18	37	53	74	42	188	157	581	1,168
4	Thunukkai	4	17	15	68	52	77	86	92	82	167	660
5	Maritimepattu	19	124	136	194	210	198	211	178	265	194	1,729
6	Welioya	3	9	9	23	33	74	61	122	63	41	438
Total		**38**	**266**	**329**	**521**	**634**	**642**	**655**	**953**	**874**	**1,445**	**6,357**

Source : Department of Social Services, NP.

Table 14.22 Details of Women Headed Families by Causes, Mullaitivu District - 2018

S.No	D/S Division	Causes Wise Women Headed Family				
		Widows (War)	Widows (Natural)	Abanded Women	Others	Total
1	Puthukkudiyiruppu	432	1,110	283	96	1,921
2	Manthai East	103	252	18	68	441
3	Oddusuddan	237	727	146	58	1,168
4	Thunukkai	164	339	128	29	660
5	Maritimepattu	385	1,231	74	39	1,729
6	Welioya	18	308	94	18	438
Total		**1,339**	**3,967**	**743**	**308**	**6,357**

* Others : (Husband Disable / Husband Missing / Single Women….)

Source : Department of Social Services, NP.

Table 14.23 Details of Women Headed Families by Age, Vavuniya District - 2018

S.No	D/S Division	Age Wise Women Headed Family										
		Under 20	21 - 25	26 - 30	31 - 35	36 - 40	41 - 45	46 - 50	51 - 55	56 - 60	> 60	Total
1	Vavuniya	3	31	45	176	196	298	337	398	575	964	3,023
2	Vavuniya North	1	7	14	20	65	63	74	72	85	317	718
3	Vengalacheddikulam	0	1	170	158	413	336	0	234	118	92	1,522
4	Vavuniya South	1	2	3	16	25	37	54	141	134	645	1,058
Total		**5**	**41**	**232**	**370**	**699**	**734**	**465**	**845**	**912**	**2,018**	**6,321**

Source : Department of Social Services, NP.

Table 14.24 Details of Women Headed Families by Causes, Vavuniya District - 2018

S.No	D/S Division	Causes Wise Women Headed Family				
		Widows (War)	Widows (Natural)	Abanded Women	Others	Total
1	Vavuniya	379	2,297	273	74	3,023
2	Vavuniya North	171	480	67	0	718
3	Vengalacheddikulam	282	684	556	0	1,522
4	Vavuniya South	44	917	83	14	1,058
Total		**876**	**4,378**	**979**	**88**	**6,321**

* Others : (Husband Disable / Husband Missing / Single Women….)

Source : Department of Social Services, NP.

Table 14.25 Details of Government Assistance Recipient by Divisional Level in Jaffna District - 2018

No.	Division	Recipient of TB	Recipient of Cancer	Recipient of Thalesimia	Recipient of Leprosy	Public Assistant
1	Delft	2	5	0	1	494
2	Velanai	2	44	0	1	1,630
3	Kayts	5	25	0	0	948
4	Karainagar	2	35	5	0	653
5	Jaffna	8	81	0	1	1,837
6	Nallur	14	103	0	0	1,876
7	Sandilipay	12	130	0	2	2,629
8	Chankanai	12	96	0	14	3,25
9	Uduvil	6	102	0	7	1,789
10	Tellippalai	7	77	0	1	1,322
11	Kopay	12	176	0	4	4,319
12	Chavakachcheri	11	135	0	1	2,762
13	Karaveddy	10	99	0	0	1,899
14	Pointpedro	7	78	1	4	1,627
15	Maruthankerny	1	34	4	2	790
Total		**111**	**1,220**	**10**	**38**	**27,830**

Source: Department of Social Services, NP.

Table 14.26 Details of Government Assistance Recipient by Divisional Level in Kilinochchi District - 2018

No.	Division	Recipient of TB	Recipient of Cancer	Recipient of Thalesimia	Recipient of Leprosy	Public Assistant
1	Karaichchi	28	164	3	3	4,012
2	Kandawalai	2	59	0	1	2,165
3	Poonakary	0	33	4	0	1,898
4	Pachchilaippalli	6	31	0	0	778
Total		**36**	**287**	**7**	**4**	**8,853**

Source: Department of Social Services, NP.

Table 14.27 Details of Government Assistance Recipient by Divisional Level in Mannar District - 2018

No	Division	Recipient of TB	Recipient of Cancer	Recipient of Thalesimia	Recipient of Leprosy	Public Assistant
1	Mannar Town	6	111	4	2	2,735
2	Nanattan	0	47	2	6	1,471
3	Musali	0	28	7	1	846
4	Manthai West	5	34	11	1	1,098
5	Madu	0	12	2	0	697
Total		**11**	**232**	**26**	**10**	**6,847**

Source: Department of Social Services, NP.

Table : 14.28 Details of Government Assistance Recipient by Divisional Level in Mullaitivu District - 2018

No.	Division	Recipient of TB	Recipient of Cancer	Recipient of Thalesimia	Recipient of Leprosy	Public Assistant
1	Puthukkudiyiruppu	6	86	0	1	3,644
2	Manthai East	0	7	0	0	762
3	Oddusuddan	2	32	0	1	1,736
4	Thunukkai	2	21	2	1	1,100
5	Maritimepattu	2	55	1	3	2,106
6	Welioya	0	17	0	0	737
Total		**12**	**218**	**3**	**6**	**10,085**

Source: Department of Social Services, NP.

Table : 14.29 Details of Government Assistance Recipient by Divisional Level in Vavuniya District - 2018

No.	Division	Recipient of TB	Recipient of Cancer	Recipient of Thalesimia	Recipient of Leprosy	Public Assistant
1	Vavuniya	0	171	0	0	4,546
2	Vavuniya North	0	25	0	0	1,499
3	Vengalacheddikulam	4	48	8	0	1,641
4	Vavuniya South	1	30	5	0	790
Total		**5**	**274**	**13**	**0**	**8,476**

Source: Department of Social Services, NP.

Probation

Table 14.30. Assistance to Children in Day Care Centres by District and DS Divisions, NP - 2018

District	DS Division	Name of Day Care Centre	Approved Children (nos)	No.of Beneficiaries
Jaffna	Nallur	A Head Trust Day Care Centre	-	18
		Aham Children Day care centre	-	30
	Kopay	Community Welfare Leaque Day care centre, Neervely	83	74
		Social Leaque Day Care centre, Kopay	50	32
	Chavakacheri	Pooventhan Day care centre,Chavakachchery	103	68
		Parasakthy Day Care centre,Kaithady	120	60
		Vinoba Day care centre		25
		Bluemin Day Care Centre	24	25
Kilinochchi	Karachchi	MSP Daycare Centre	30	19
		Chitlukal Day Care centre	30	30
Vavuniya	Vavuniya	City Kids Day care Centre	-	4
		Busy Bees Day care	-	40
		Kids world	-	22
Mullaitivu	Puthukkudiyiruppu	Solar	50	43
		Jeevajothy	-	25
Total				**515**

Source: Department of Probation & Childcare Services, NP

Table 14.31. Children with parental loss by District, NP - 2018

District	No. of Children without Father	No. of Children without Mother	No. of Children without Parents	Total
Jaffna	2,508	589	211	**3,308**
Kilinochchi	1,935	297	216	**2,448**
Mannar	1,310	253	121	**1,684**
Mullaitivu	1,090	747	254	**2,091**
Vavuniya	1,524	262	134	**1,920**
Total	**8,367**	**2,148**	**936**	**11,451**

Source: Department of Probation & Childcare Services, NP

Table 14.32. Assistance to Children in Day Care Centers and leading causes of violence, NP - 2018

Details	Jaffna	Kilinochchi	Mannar	Mullaitivu	Vavuniya	NP
Sexual Abuse	26	32	20	15	12	**105**
Physical abuse / Domestic Violence	10	27	5	3	2	**47**
Mentally Abuse	0	7	6	0	0	**13**
Suicide	0	2	0	0	3	**5**
Attempted to Suicide	0	19	7	1	1	**28**
Neglected Child	9	29	4	21	4	**67**
Kidnapping	2	5	4	0	0	**11**
Separated	-	-	-	-	-	**0**
Source : Department of Social Services,NP.	5	2	2	0	4	**13**
Threatning	8	4	6	3	0	**21**

Table: 14.33 Other Details of Orphans by District NP-2018

Details	Jaffna	Kilinochchi	Mannar	Mullaitivu	Vavuniya	Total
Dropout	28	29	33	9	19	**118**
Child Labour	6	3	1	11	2	**23**
Adoption	12	0	0	1	1	**14**
Number of Request for Children Home Admission	115	221	49	183	58	**626**
No of Children Admitted to Children Home admission	20	39	22	51	44	**176**
Rejoin the Family from Children Home	13	37	27	25	29	**131**
Supply of Bicycle for School Going Children	--	--	--	--	--	**0**
Issuess of Thriposha	55	8	18		10	**91**

Source: Department of Probation & Childcare Services, NP

14.34. Destitute children in children home by DS Division - NP - 2018

District	Division	Name of Children Home	Appd.Children (Nos)	No.of Destitute
Jaffna	Neervely Kopay	Karunalayam boys	129	52
	Nallur	SOS Villlage	110	123
	Nallur	Four Square child Development Centre	25	28
	Nallur	Karunalayam Annai Kirushnabai Girls	100	58
	Nallur	Hindu Board(Girls)	125	97
	Nallur	Hindu Board (Boys)	75	42
	Nallur	Karunai illam	120	30
Kilinochchi	Karachchi	Mahadeva (Girls)	100	123
		Sencholai(Girls)	120	126
		Aropanam Children Home	50	25
		Mahadeva (Boys)	100	57
		Sencholai (Boys)	30	29
		Holy family Convert Girls Home	-	18
		Mahadeva saiva children Home	100	73
		Karuna Nilayam Children Home	-	19
		Kanthy Nillaiyam Illam	-	18
		Arivuchcholai Children	100	92
Mannar	Mannar Town	Annai illam	50	29
		Sivanarul illam(boys)	40	55
		Sivanarul illam (Girls)	35	30
		Sebamalai Mariyannai	40	28
		Anpu Sakotharar	14	20
		Good faith	25	12
Mullaitivu	Oddusuddan	Anpu illam	96	14
		Nallayan	80	35
	Karaithuraippattu	Barathy	85	99
		Ladani	25	11
		Pari	30	23
Vavuniya	Vavuniya Town	Hindu Anpakam	50	46
		Akilandeswary(Boys)	-	57
		Salvatarion child Development Centre	-	21
		Akilandeswary(Girls)	-	122
		Deva Anpu	40	37
Total			**1,894**	**1,649**

Source: Department of Probation & Childcare Services, NP



Industries
Chapter - 15



Table 15.1 Manufacturing Industries, Northern Province - 2018

#	Name of Manufacturing Industry	Districts				
		Jaffna	Kilinochchi	Mullaitivu	Mannar	Vavuniya
1	Mining and Quarrying	5	1	25	43	2
2	Food, beverages and tobacco	401	146	65	171	246
3	Textile,Wearing,apparel and leather	206	140	75	53	602
4	Wood, wood production and furniture	401	67	50	134	88
5	Paper products and printing	35	10	5	25	48
6	Chemicals,petrolium rubber and plastic	35	0	1	0	0
7	Non metalic mineral products	0	0	0	0	16
8	Basic metal industries, metal products, machinary and equipments	64	15	0	9	0
9	Other manufacturing industries	1,095	30	0	119	84
10	water works and supply	0	1	0	80	28
	Total	**2,242**	**410**	**221**	**634**	**1,114**

Source : Department of Industries, NP

Table 15.2 Manufacturing Industries, Jaffna District - 2018

S.No	Name of Manufacturing Industry	Number
1	Mining and Quarrying	5
2	Food, beverages and tobacco	401
3	Textile,Wearing,apparel and leather	206
4	Wood, wood production and furniture	401
5	Paper products and printing	35
6	Chemicals,petrolium rubber and plastic	35
7	Non metalic mineral products	0
8	Basic metal industries, metal products, machinary and equipment	64
9	Other manufacturing industries	1,095
10	water works and supply	0
	Total	**2,242**

Source : Department of Industries, NP

Table 15.3 Manufacturing Industries, Kilinochchi District - 2018

S.No	Name of Manufacturing Industry	Number
1	Mining and Quarrying	1
2	Food, beverages and tobacco	146
3	Textile,Wearing,apparel and leather	140
4	Wood, wood production and furniture	67
5	Paper products and printing	10
6	Chemicals,petrolium rubber and plastic	0
7	Non metalic mineral products	0
8	Basic metal industries, metal products, machinary and equipment	15
9	Other manufacturing industries	30
10	water works and supply	1
	Total	**410**

Source : Department of Industries, NP

Table 15.4 Manufacturing Industries, Mullaitivu District - 2018

S.No	Name of Manufacturing Industry	Number
1	Mining and Quarrying	25
2	Food, beverages and tobacco	65
3	Textile,Wearing,apparel and leather	75
4	Wood, wood production and furniture	50
5	Paper products and printing	5
6	Chemicals,petrolium rubber and plastic	1
7	Non metalic mineral products	0
8	Basic metal industries, metal products, machinary and equipments	0
9	Other manufacturing industries	0
10	water works and supply	0
	Total	**221**

Source : Department of Industries, NP

Table 15.5 Manufacturing Industries, Vavuniya District - 2018

S.No	Name of Manufacturing Industry	Number
1	Mining and Quarrying	2
2	Food, beverages and tobacco	246
3	Textile,Wearing,apparel and leather	602
4	Wood, wood production and furniture	88
5	Paper products and printing	48
6	Chemicals,petrolium rubber and plastic	0
7	Non metalic mineral products	16
8	Basic metal industries, metal products, machinary and equipments	0
9	Other manufacturing industries	84
10	water works and supply	28
	Total	**1,114**

Source : Department of Industries, NP

Table 15.6 Manufacturing Industries, Mannar District - 2018

S.No	Name of Manufacturing Industry	Number
1	Mining and Quarrying	43
2	Food, beverages and tobacco	171
3	Textile,Wearing,apparel and leather	53
4	Wood, wood production and furniture	134
5	Paper products and printing	25
6	Chemicals,petrolium rubber and plastic	0
7	Non metalic mineral products	0
8	Basic metal industries, metal products, machinary and equipments	9
9	Other manufacturing industries	119
10	water works and supply	80
	Total	**634**

Source : Department of Industries, NP

Table 15.7 No.of Industries and Persons engaged by Divisions
Jaffna District -2018

Division	Small Industries (Persons engaged less than 10)		Medium & Large Industries (Persons engaged 10 and more)	
	No. of Industries	Persons engaged	No. of Industries	Persons engaged
Delft	66	86	0	0
Velanai	65	142	4	58
Kayts	101	154	2	78
Karainagar	36	94	0	0
Jaffna	281	403	6	584
Nallur	275	247	5	105
Sandilipay	172	248	8	196
Chankanai	296	344	9	159
Uduvil	191	403	7	156
Tellippalai	167	501	5	65
Kopay	163	330	7	201
Chavakachcheri	129	403	6	75
Karaveddy	99	194	2	20
Point pedro	110	171	4	47
Maruthankerny	91	161	0	0
Total	**2,242**	**3,881**	**65**	**1,744**

Source : Department of Industries, NP

Table 15.8 No.of Industries and Persons engaged by Divisions
Kilinochchi District - 2018

Division	Small Industries (Persons engaged less than 10)		Medium & Large Industries (Persons engaged 10 and more)	
	No. of Industries	Persons engaged	No. of Industries	Persons engaged
Karachchi	76	193	3	2,325
Kandawalai	95	263	1	220
Pachchilaippalli	12	46	3	90
Poonagary	162	283	4	75
Total	**345**	**785**	**11**	**2,710**

Source : Department of Industries, NP

Table 15.9 No.of Industries and Persons engaged by Divisions
Mullaitivu District - 2018

Division	Small Industries (Persons engaged less than 10)		Medium & Large Industries (Persons engaged 10 and more)	
	No. of Industries	Persons engaged	No. of Industries	Persons engaged
Maritimpattu	46	150	5	60
Puthukkudiyirupu	88	250	10	150
Thunukkai	21	80	2	12
Oddusuddan	22	65	0	0
Manthai East	16	30	0	0
Welioya	11	30	0	0
Total	**204**	**605**	**17**	**222**

Source : Department of Industries, NP

Table 15.10 No.of Industries and persons engaged by Divisions
Vavuniya District - 2018

Division	Small Industries (Persons engaged less than 10)		Medium & Large Industries (Persons engaged 10 and more)	
	No. of Industries	Persons engaged	No. of Industries	Persons engaged
Vavuniya Town	720	4,450	18	3,626
Vavuniya South	124	280	2	25
Vavuniya North	14	20	0	0
Cheddikulam	780	1,250	0	0
Total	**1,638**	**6,000**	**20**	**3,651**

Source : Department of Industries, NP

Table 15.11 No.of Industries and persons engaged by Divisions
Mannar District - 2018

Division	Small Industries (Persons engaged less than 10)		Medium & Large Industries (Persons engaged 10 and more)	
	No. of Industries	Persons engaged	No. of Industries	Persons engaged
Mannar Town	520	985	110	1,505
Nanattan	131	225	0	0
Manthai West	136	371	5	84
Musali	149	455	0	0
Madhu	55	115	0	0
Total	**991**	**2,151**	**115**	**1,589**

Source : Department of Industries, NP

Table 15.12 Type of Industries and persons employed in Jaffna District - 2018

Type of Industry	Small Industries (Persons engaged less than 10)		Medium & Large Industries (Persons engaged 10 and more)	
	No of Industries	Persons engaged	No of Industries	Persons engaged
Other mining and quarrying	5	27	0	0
Manufacture of food products and beverages	401	882	29	851
Manufacture of tobacc products	0	0	0	0
Manufacture of textiles and yarn Manufacture of textiles apparel	206	304	7	122
Manufacture of leather products	30	48	1	15
Manufacture of wood and products of wood and cork, furniture & other products	401	564	1	24
Manufacture of pulp and paper based products	35	89	0	0
Manufacture of refined petroleum products	0	0	0	0
Manufacture of basic chemical & chemical products	28	69	0	0
Manufacture of rubber and plastic products	7	28	1	12
Manufacture of non-metalic mineral products	0	0	0	0
Manufacture of basic metal	64	98	0	0
Manufacture of fabricated metal products	0	0	0	0
Not specified	1,065	1,772	26	720
Total	**2,242**	**3,881**	**65**	**1,744**

Source : Department of Industries, NP

Type of Industries and persons employed in Kilinochchi District - 2018

Type of Industry	Small Industries (Persons engaged less than 10)		Medium & Large Industries (Persons engaged 10 and more)	
	No. of Industries	Persons engaged	No. of Industries	Persons engaged
Other mining and quarrying	0	0	1	220
Manufacture of food products and beverages	110	184	9	490
Manufacture of tobacc products	36	85	0	0
Manufacture of textiles and yarn Manufacture of textiles apparel	114	205	2	2000
Manufacture of leather products	26	42	0	0
Manufacture of wood and products of wood and cork, furniture & other products	67	110	0	0
Manufacture of pulp and paper based products	10	14	0	0
Publishing,printing and reproduction of recorded media	0	0	0	0
Manufacture of refined petroleum products	0	0	0	0
Manufacture of basic chemical & chemical products	0	0	0	0
Manufacture of rubber and plastic products	0	0	0	0
Manufacture of non-metalic mineral products	0	0	0	0
Manufacture of basic metal	0	0	0	0
Manufacture of fabricated metal products	3	9	0	0
Manufacture of furniture & other products	30	68	0	0
Total	**396**	**717**	**12**	**2,710**

Source : Department of Industries, NP

Table 15.14 Type of Industries and persons employed in Mullaitivu District - 2018

Type of Industry	Small Industries (Persons engaged less than 10)		Medium & Large Industries (Persons engaged 10 and more)	
	No. of Industries	Persons engaged	No. of Industries	Persons engaged
Other mining and quarrying	24	85	1	20
Manufacture of food products and beverages	45	500	20	400
Manufacture of tobaco products	0	0	0	0
Manufacture of textiles and yarn	0	0	0	0
Manufacture of textiles apparel	5	30	2	2000
Manufacture of leather products	20	200	0	0
Manufacture of wood and products of wood and cork	48	250	0	0
Manufacture of pulp and paper based products	5	40	0	0
Publishing,printing and reproduction of recorded media	0	0	0	0
Manufacture of refined petroleum products	0	0	0	0
Manufacture of basic chemical & chemical products	0	0	0	0
Manufacture of rubber and plastic products	0	0	0	0
Manufacture of non-metalic mineral products	0	0	1	20
Manufacture of basic metal	0	0	0	0
Manufacture of fabricated metal products	0	0	0	0
Manufacture of furniture & other products	50	135	0	0
Not specified	0	0	0	0
Total	**197**	**1,240**	**24**	**2,440**

Source : Department of Industries, NP

Table 15.15 Type of Industries and persons employed in Vavuniya District - 2018

Type of Industry	Small Industries (Persons engaged less than 10)		Medium & Large Industries (Persons engaged 10 and more)	
	No. of Industries	Persons engaged	No. of Industries	Persons engaged
Other mining and quarrying	2	20	0	0
Manufacture of food products and beverages	246	1072	15	280
Manufacture of tobaco products	0	0	0	0
Manufacture of textiles and yarn	11	44	0	0
Manufacture of textiles apparel	577	595	3	3340
Manufacture of leather products	34	248	0	0
Manufacture of wood and products of wood and cork	83	203	0	0
Manufacture of pulp and paper based products	16	25	0	0
Publishing,printing and reproduction of recorded media	47	113	0	0
Manufacture of refined petroleum products	0	0	0	0
Manufacture of basic chemical & chemical products	0	0	0	0
Manufacture of rubber and plastic products	0	0	0	0
Manufacture of non-metalic mineral products	16	50	0	0
Manufacture of basic metal	0	0	0	0
Manufacture of fabricated metal products	0	0	0	0
Manufacture of furniture & other products	84	340	0	0
Not specified	39	72	2	25
Total	**1,155**	**2,782**	**20**	**3,645**

Source : Department of Industries, NP

Table 15.16 Type of Industries and persons employed in Mannar District - 2018

Type of Industry	Small Industries (Persons engaged less than 10)		Medium & Large Industries (Persons engaged 10 and more)	
	No. of Industries	Persons engaged	No. of Industries	Persons engaged
Other mining and quarrying	43	151	0	0
Manufacture of food products and beverages	115	282	0	0
Manufacture of tobaco products	0	0	0	0
Manufacture of textiles and yarn	3	27	0	0
Manufacture of textiles apparel	25	85	1	870
Manufacture of leather products	7	18	0	0
Manufacture of wood and products of wood and cork	137	358	0	0
Manufacture of pulp and paper based products	15	30	0	0
Publishing,printing and reproduction of recorded media	1	0	0	0
Manufacture of refined petroleum products	0	0	0	0
Manufacture of basic chemical & chemical products	0	0	0	0
Manufacture of rubber and plastic products	3	7	0	0
Manufacture of non-metalic mineral products	0	0	0	0
Manufacture of basic metal	5	8	0	0
Manufacture of fabricated metal products	0	0	0	0
Manufacture of furniture & other products	149	417	0	0
Not specified	80	180	0	0
Total	**583**	**1,563**	**1**	**870**

Source : Department of Industries, NP

Table 15.17 Manufacturing industries and Nature of Industry, Jaffna District - 2018

DS Division	Nature of Industry																			
	Mining and Quarrying	Food, beverages and tobacco	Textile,Wearing,apparel and leather	Wood, wood production and furniture	Paper products and printing	Leather Based	Cement Based	Beauty Culture	Handicraft	Light Engineering	Chemicals,petrolium rubber and plastic	Non metalic mineral products	Basic metal industries, metal products, machinary and equipments	Coir Based	Palmyrah Based	Rubber and Plastic Based	Services	Pottery	Agro Based (Mushroom)	Total
Delft	-	24	6	1	-	-	1	-	22	-	-	-	1	1	10	-	-	-	-	66
Velanai	-	17	4	4	-	-	1	-	1	1	3	-	-	2	31	-	1	-	-	65
Kayts	-	5	4	3	-	-	1	-	57	3	-	-	-	8	1	-	19	-	-	101
Karainagar	-	13	4	5	-	-	1	-	-	1	1	-	-	-	1	-	10	-	-	36
Jaffna	-	43	18	28	8	4	2	14	1	34	5	-	11	46	7	1	59	-	-	281
Nallur	-	24	35	69	8	2	15	-	1	36	4	-	13	5	12	1	45	5	-	275
Sandilipay	-	43	20	29	5	2	6	4	5	14	4	-	4	4	7	2	23	-	-	172
Chankanai	-	44	40	68	4	2	4	-	11	15	4	-	21	12	7	-	64	-	-	296
Uduvil	-	44	10	36	2	4	2	1	1	22	1	-	4	3	8	1	51	1	-	191
Tellippalai	-	31	24	21	1	8	17	-	4	14	3	-	1	7	11	-	24	1	-	167
Kopay	-	15	3	66	-	1	3	-	-	31	1	-	1	4	1	1	29	2	-	158
Chavakachcheri	-	13	9	21	1	2	3	-	1	10	1	-	5	4	20	-	30	9	-	129
Karaveddy	-	21	15	31	-	5	2	-	2	6	1	-	1	1	1	-	-	6	7	99
Point pedro	-	37	10	13	4	-	1	1	-	2	-	-	2	-	12	-	28	-	-	110
Maruthankerny	-	27	4	6	2	-	6	1	-	5	-	-	-	-	10	1	29	-	-	91
Total	**-**	**401**	**206**	**401**	**35**	**30**	**65**	**21**	**106**	**194**	**28**	**-**	**64**	**97**	**139**	**7**	**412**	**24**	**7**	**2,237**

Source : Department of Industries, NP

Table 15.18 Manufacturing industries by D.S Division and nature of Industry, Kilinochchi District - 2018

D.S.Division	Nature of Industry																		
	Mining and Quarrying	Food, beverages and tobacco	Textile,Wearing,apparel and leather	Wood, wood production and furniture	Paper products and printing	Leather Based	Cement Based	Beauty Culture	Handicraft	Light Engineering	Chemicals,petrolium rubber and plastic	Non metalic mineral products	Basic metal industries, metal products, machinary and	Coir Based	Palmyrah Based	Rubber and Plastic Based	Services	Pottery	Agro Based (Mushroom)	Total
Karachchi	0	78	76	32	6	15	19	28	51	0	0	0	0	5	45	0	19	12	5	391
Kandawalai	1	36	34	14	2	5	6	14	23	0	0	0	5	1	17	0	11	3	0	172
Pachchilaippalli	0	18	12	9	1	0	3	5	21	0	0	0	0	2	21	0	8	0	3	103
Poonagary	0	14	18	12	1	16	3	6	32	0	0	0	10	1	34	0	12	2	0	161
Total	**1**	**146**	**140**	**67**	**10**	**36**	**31**	**53**	**127**	**0**	**0**	**0**	**15**	**9**	**117**	**0**	**50**	**17**	**8**	**827**

Source : Department of Industries, NP

Table 15.19 Manufacturing industries and nature of Industry, Mullaitivu District - 2018

DS Division	Nature of Industry																			
	Mining and Quarrying	Food, beverages and tobacco	Textile,Wearing,apparel and leather	Wood, wood production and furniture	Paper products and printing	Leather Based	Cement Based	Beauty Culture	Handicraft	Light Engineering	Chemicals,petrolium rubber and plastic	Non metalic mineral products	Basic metal industries, metal products, machinary and equipments	Coir Based	Palmyrah Based	Rubber and Plastic Based	Services	Pottery	Agro Based (Mushroom)	Total
Maratimepattu	6	17	34	10	3	15	0	6	0	0	0	1	0	0	0	0	0	0	0	**92**
Oddusuddan	4	10	3	8	0	10	0	2	0	0	0	0	0	0	0	0	0	0	0	**37**
Puthukkudiyiruppu	3	11	31	14	2	8	2	6	0	0	0	0	0	0	0	0	0	0	0	**77**
Thunukkai	5	12	5	7	0	15	0	0	0	0	0	0	0	0	0	0	0	0	0	**44**
Manthi east	5	10	2	9	0	16	0	0	0	0	0	0	0	0	0	0	0	0	0	**42**
Weliyoya	2	5	0	2	0	6	0	0	0	0	0	0	0	0	0	0	0	0	0	**15**
Total	**25**	**65**	**75**	**50**	**5**	**70**	**2**	**14**	**0**	**0**	**0**	**1**	**0**	**0**	**0**	**0**	**0**	**0**	**0**	**307**

Source : Department of Industries, NP

Table 15.20 Manufacturing industries and nature of Industry, Mannar District - 2018

S.No.	GN Division	Nature of Industry																			
		Mining and Quarrying	Food, beverages and tobacco	Textile,Wearing,apparel and leather	Wood, wood production and furniture	Paper products and	Leather Based	Cement Based	Beauty Culture	Handicraft	Light Engineering	Chemicals,petroliu m rubber and plastic	Non metalic mineral products	Basic metal industries, metal products, machinary and	Coir Based	Palmyrah Based	Rubber and Plastic Based	Services	Pottery	Agro Based (Mushroom)	Total
1	Mannar	0	8	12	41	13	5	25	11	88	12	0	0	0	1	70	0	378	0	9	**673**
2	Manthai West	0	45	0	30	1	1	5	8	30	0	0	0	5	0	30	0	108	1	3	**267**
3	Nanattan	6	27	5	39	5	0	15	14	12	0	0	0	0	0	7	0	45	2	18	**195**
4	Musali	33	62	16	19	1	0	8	9	1	0	0	0	0	0	3	0	7	0	3	**162**
5	Madhu	0	6	2	8	0	1	9	3	4	0	0	0	4	0	8	0	3	0	5	**53**
	Total	**39**	**148**	**35**	**137**	**20**	**7**	**62**	**45**	**135**	**12**	**0**	**0**	**9**	**1**	**118**	**0**	**541**	**3**	**38**	**1,350**

Source : Department of Industries, NP

Table 15.21 Registered Commercial Places by D.S.Division, Jaffna District - 2018

DS Division	Retail shops	Restaurrant and canteen	Textile and footwear	Meat, fish and vegetable	Dispensary and Pharmacy	Electrical	Whole Sales	Rice Mills	Grinding Mills	Laundry	Saloons	Fancy shops	Small Industries	Printing Shops	Recording and CD Sales centers	private Tution centers	Liquor shops	Spare parts of motor vehicles	Jewellery	Leather work shops	Cinema Theatres	Garland Shops	Beauty parlors	Computer Centers	Telecommunications and Browsing Centers	Telephone Repir Shops	Telephone Shops	Cycle Repair Shops	Motor Bike Repair shops	Light Vehicle Repair Shops	Heavy Vehicle Repair Shops	Others	Total
Delft	32	6	2	2	0	1	1	0	2	0	2	2	1	1	1	1	0	0	0	0	0	0	0	1	0	0	0	3	3	1	0	0	62
Velanai	156	23	9	2	3	1	0	1	4	5	10	6	15	1	3	3	4	2	0	0	0	1	4	1	3	0	1	13	7	1	0	40	319
Kayts	35	2	2	1	0	0	4	0	3	0	2	2	0	0	0	0	2	2	1	0	0	0	0	0	16	0	0	0	1	1	0	21	95
Karainagar	71	9	0	1	2	1	12	1	11	2	3	5	5	0	4	2	1	6	0	0	0	0	1	0	0	5	1	0	0	0	0	12	155
Jaffna	279	110	142	43	52	44	124	8	23	18	33	93	55	29	18	31	9	45	86	25	8	10	42	28	22	40	36	45	47	24	12	128	1,709
Nallur	372	93	38	5	27	24	34	6	35	21	41	66	57	42	24	49	8	44	31	4	0	0	60	12	10	17	12	47	42	15	7	60	1,303
Sandilipay	274	37	22	11	9	15	20	11	21	12	29	24	12	5	11	22	3	25	15	0	1	0	13	5	4	4	2	18	17	16	0	623	1,281
Chankanai	271	34	19	8	7	15	12	9	36	16	23	36	23	8	11	22	4	21	7	6	0	1	11	8	10	3	4	68	24	5	0	31	753
Uduvil	106	20	52	10	22	22	227	17	41	10	33	45	18	9	8	12	3	20	30	2	1	0	11	4	8	13	13	28	7	24	6	848	1,670
Tellippalai	39	22	1	3	6	2	0	2	7	0	2	1	3	2	0	4	0	97	2	0	0	0	3	4	4	2	0	0	6	0	0	38	250
Kopay	301	34	23	12	14	18	3	21	39	9	44	39	12	7	4	24	4	26	8	3	0	0	5	13	9	5	6	42	26	17	8	544	1,320
Chavakachcheri	247	69	34	14	13	20	47	48	55	45	59	43	52	17	17	57	6	27	24	9	3	5	12	32	6	16	84	37	11	8	209	1,357	2,683
Karaveddy	6	7	2	0	2	2	0	0	2	0	3	0	4	0	34	4	0	5	1	2	0	0	1	1	2	0	0	0	2	0	0	50	130
Point pedro	176	111	39	10	10	16	164	1	25	11	36	41	56	8	10	19	9	42	32	7	0	0	15	6	5	13	28	13	3	0	115	996	2,017
Maruthankerny	27	11	1	2	0	0	0	0	1	0	0	0	0	1	0	1	0	1	0	1	0	0	1	2	0	0	0	0	0	0	0	8	57
Total	**2,392**	**588**	**386**	**124**	**167**	**181**	**648**	**125**	**305**	**149**	**320**	**403**	**313**	**130**	**145**	**251**	**53**	**363**	**237**	**59**	**13**	**17**	**179**	**117**	**99**	**118**	**187**	**314**	**196**	**112**	**357**	**4,756**	**13,804**

Source : Department of Industries, NP

Table 15.22 Registered Commercial Places by D.S.Division, Kilinochchi District - 2018

DS Division	Retail shops	Restaurrant and canteen	Textile and footwear	Meat, fish and vegetable	Dispensary and Pharmacy	Electrical	Whole Sales	Rice Mills	Grinding Mills	Laundry	Saloons	Fancy shops	Small Industries	Printing Shops	Recording and CD Sales centers	private Tution centers	Liquor shops	Spare parts of motor vehicles	Jewellery	Leather work shops	Cinema Theatres	Garland Shops	Beauty parlors	Computer Centers	Telecommunications and Browsing Centers	Telephone Repir Shops	Telephone Shops	Cycle Repair Shops	Motor Bike Repair shops	Light Vehicle Repair Shops	Heavy Vehicle Repair Shops	Others	Total
Karachchi	118	11	19	8	23	14	34	32	26	11	35	38	64	13	65	32	2	31	22	0	0	0	28	11	12	35	30	18	22	18	5	0	**777**
Kandawalai	46	4	14	4	3	5	6	13	9	8	12	16	95	4	26	16	0	6	9	0	0	0	14	6	4	23	18	7	11	5	2	0	**386**
Pachchilaippall	42	8	6	2	3	6	4	10	7	6	8	15	18	1	20	10	0	4	8	0	0	0	5	3	2	16	12	4	9	3	1	0	**233**
Poonagary	38	2	5	2	1	2	5	22	9	9	15	20	165	2	28	15	0	5	7	0	0	0	6	2	2	13	9	5	13	3	1	0	**406**
Total	**244**	**25**	**44**	**16**	**30**	**27**	**49**	**77**	**51**	**34**	**70**	**89**	**342**	**20**	**139**	**73**	**2**	**46**	**46**	**0**	**0**	**0**	**53**	**22**	**20**	**87**	**69**	**34**	**55**	**29**	**9**	**0**	**1,802**

Source : Department of Industries, NP

Table 15.23 Registered Commercial Places by D.S.Division, Mullaitivu District 2018

DS Division	Retail shops	Restaurrant and canteen	Textile and footwear	Meat, fish and vegetable	Dispensary and Pharmacy	Electrical	Whole Sales	Rice Mills	Grinding Mills	Laundry	Saloons	Fancy shops	Small Industries	Printing Shops	Recording and CD Sales centers	private Tution centers	Liquor shops	Spare parts of motor vehicles	Jewellery	Leather work shops	Cinema Theatres	Garland Shops	Beauty parlors	Computer Centers	Telecommunications and Browsing Centers	Telephone Repir Shops	Telephone Shops	Cycle Repair Shops	Motor Bike Repair shops	Light Vehicle Repair Shops	Heavy Vehicle Repair Shops	Others	Total
Maratimepattu	234	5	34	0	10	16	0	18	13	6	22	19	19	4	9	0	1	3	16	2	0	0	6	2	0	2	15	27	11	2	1	66	**563**
Oddusuddan	32	0	5	0	2	0	0	0	0	0	3	1	2	0	0	0	0	0	4	0	0	0	0	0	0	0	0	3	2	0	0	0	**54**
Puthukkudiyiruppu	216	2	29	0	5	15	6	6	12	2	22	15	15	4	5	0	2	4	15	0	0	0	4	1	1	7	1	15	5	1	1	123	**534**
Thunukkai	27	0	5	0	3	2	0	3	6	0	4	4	6	0	0	0	0	1	1	0	0	0	1	0	0	0	3	2	2	0	0	76	**146**
Manthai east	38	0	2	0	2	1	0	4	4	0	2	2	1	0	1	0	1	0	0	0	0	0	0	0	0	0	0	3	1	0	0	16	**78**
Weliyoya	15	0	2	0	1	0	0	0	0	0	2	1	0	0	0	0	0	0	0	0	0	0	0	0	0	0	0	2	1	0	0	0	**24**
Total	**562**	**7**	**77**	**0**	**23**	**34**	**6**	**31**	**35**	**8**	**55**	**42**	**43**	**8**	**15**	**0**	**4**	**8**	**36**	**2**	**0**	**0**	**11**	**3**	**1**	**9**	**19**	**52**	**22**	**3**	**2**	**281**	**1,399**

Source : Department of Industries, NP

Table 15.24 Registered Commercial Places by D.S.Division, Vavuniya District 2018

D.S.Division	Retail Shop	Restaurant and canteen	Textile and footwear	Meat,fish and Vegitable	Dispensary and Pharmacy	Electrical items	Wood and iron furniture	Grocery goods	Building material and paints	Liquor shops	Jewellery	Books and stationary	Spare parts of motor vehicles	Others
Vavuniya Town	845	129	96	93	25	6	30	200	24	15	64	31	34	0
Cheddikulam	61	15	5	4	3	2	9	2	11	1	2	0	7	120
Nedumkeni	58	13	5	16	2	4	6	27	12	2	1	1	4	0
Vavuniya South	89	25	10	10	4	0	5	9	3	0	0	5	0	6
Total	**1,053**	**182**	**116**	**123**	**34**	**12**	**50**	**238**	**50**	**18**	**67**	**37**	**45**	**126**

Source : Department of Industries, NP

Table 15.25 Details of Major Industries owned by Central Government, NP- 2018

District	DS Division	Product	Location	Nature /(Function/ Not function)
Jaffna	Jafffna	Fishing Net, Fishing Boat.	Kurunakar	Function
	Thellipalai	Cement Ltd	Kankesanthuri	Not Function
		Cement Corporation	Kankesanthuri	Not Function
	Point pedro	Arrack	Thikkam	Not Function
	Karainagar	Fishing Net,	Thikkam	Not Function
		Fishing Boat.		
Kilinochchi	Kandavalai	Salt	Elephant pass	Function
		Chemical	Paranyhan	Not Function
		Tile,	Kandawalai	Not Function
Mannar	Mannar	Salt	Uppalam,Mannar	Function
		Ice	Pesalai,Mannar	Function
		Tin Fish	Pesalai,Mannar	Not Function
	Nanattan	Rice	Chemanthivu	Function
Mullaitivu	Oddusuddan	Tile,	Oddusuddan	Not Function
		Roof Tile		

Source : Department of Industries, NP



Utilities

Chapter - 16



Power

Table 16.1 Electricity utilization by Northern Province - 2018

Province	Year - 2018	Unit Consumed G.Wh				
		Domestic Sales G.Wh	Industrial Sales G.Wh	Commercial Sales G.Wh	Religious Sales G.Wh	Government Sales G.Wh
Northern Province	January	17.75	2.59	9.10	0.70	0.97
	February	17.77	2.59	8.77	0.69	0.93
	Maarch	19.16	3.28	10.10	0.68	1.11
	April	20.61	2.79	11.10	0.74	1.22
	May	21.02	3.03	11.21	0.74	1.32
	June	19.37	2.83	10.76	0.75	1.3
	July	19.92	3.17	11.45	0.74	1.36
	August	20.73	3.42	11.54	0.77	1.31
	September	20.02	2.88	11.38	0.74	1.26
	October	19.18	2.98	10.63	0.7	1.21
	November	19.56	3.59	9.95	0.72	1.18
	December	19.04	2.84	9.82	0.72	1.12
	Total	**234.13**	**35.99**	**125.81**	**8.69**	**14.29**

Source : Ceylon Electricity Board, Northern Region,Jaffna

Table 16.2 Electricity Consumer Service by Consumer - 2018

District	Consumer Service Centre	Electricity Consumers Nos.	Sales in kwh	Electricity LV Line Length in km	Electricity HT Line Length in km
Jaffna	Jaffna Area	196,314.00	225,004,165.00	3,862.89	797.46
Kilinochchi	Kilinochchi	44,407.00	55,375,529.00	1,814.65	612.61
Mannar	Mannar	48,226.00	56,762,002.00	91.81	472.00
Mullaitivu	Mullaitivu	24,556.00	30,597,853.00	848.13	244.98
Vavuniya	Vavuniya	44,230.00	52,072,011.00	2,250.38	407.87
Total		357,733.00	419,811,560.00	**8,867.86**	**2,534.92**

Source : Ceylon Electricity Board, Northern Region, Jaffna

Table 16.3 Maintenance of Area Line(km) - 2017 & 2018

Discription of Lines	Jaffna		Kilinochchi		Mannar		Mullaitivu		Vavuniya	
	2017	2018	2017	2018	2017	2018	2017	2018	2017	2018
33kv - OH	627.155	644.918	579.25	612.61	341.98	472.00	241.29	244.98	437.41	316.10
11kv - OH	150.202	152.541		-		115.3	-	-	91.07	91.77
11kv - UG										
LT Line										
3 Phase	2512.61	2617.849	1,737.56	1,802.03	338.91	789.02	776.27	848.13	1,791.20	1,986.28
2 Phase	22.387	21.787	-	-	-	13.81	-	-	2.13	
1 Phase	1,203.07	1223.257	-	12.03	60.65	56.22	-	-	131.66	152.29

Source : Ceylon Electricity Board, Northern Region, Jaffna

Ceylon Petroleum Cooperation

Table 16.4 Retails sales by Ceylon Petroleum Cooperation, NP - 2018

District	Lanka Petrol 92 (Lit)	Lanka Petrol 95 (Lit)	Lanka Auto Diesel (Lit)	Lanka Super Diesel (Lit)	Lanka Kerosene (lit)
Jaffna	31,468,800	818,400	34,584,000	561,000	17,278,800
Kilinochchi	7,675,800	184,800	11,398,200	204,600	5,075,400
Mannar	5,676,600	165,000	9,576,600	297,000	8,665,800
Mullaitivu	7,002,600	-	8,507,400	-	6,289,800
Vavuniya	9,187,200	277,200	22,690,800	277,200	5,491,200
Total	**61,011,000**	**1,445,400**	**86,757,000**	**1,339,800**	**42,801,000**

Source:- Ceylon Petroleum Corporation, Regional office, Jaffna

Table 16.5 Consumer sales by Ceylon Petroleum Coperation, NP - 2018

District	Lanka Petrol 90 (Lit)	Lanka Petrol 95 (Lit)	Lanka Auto Diesel (Lit)	Lanka Super Diesel (Lit)	Lanka Kerosene (lit)
Jaffna	155,100	85,800	10,180,500	-	26,400
Kilinochchi	26,400	125,400	3,359,400	-	112,200
Mannar	102,300	-	2,227,500	-	-
Mullaitivu	6,600	66,000	1,013,100	-	36,300
Vavuniya	39,600	105,600	3,306,600	-	39,600
Total	**330,000**	**382,800**	**20,087,100**	**-**	**214,500**

Source:- Ceylon Petroleum Corporation

Postal

Table 16.6 Post Offices & Sub Post Offices, NP - 2018

#	District	Post Office		Sub Post Office			
		Function	Not function	Function	Not function	Name of not functioning SPO	No of Agency post offices
1	Jaffna	31	-	140	2	1. Myliddy (Kankesanturai) 2. Urany Coast (Kankesanturai)	3
2	Kilinochchi	4	-	36	1	1. Muhamalai (Pallai)	-
3	Mannar	8	-	34	2	1. Pandaraveli (Murunkan) 2. Mullikulam (Murunkan)	-
4	Mullaitivu	5	-	17	-	-	-
5	Vavuniya	4	-	34	-	-	1
	Total	**52**	-	**261**	**5**	-	**4**

Source: Deputy Post Master General, Northern Province

Table 16.7 Details of Post offices, Jaffna District - 2018

S.No	Name of Post Office	S.No	Sub Post Office
1	Alaveddi	1	Alaveddi North
		2	Ganeswaram
		3	Sandilipay
2	Atchuvely	1	Atchuvely Industrial Estate
		2	Avarangal
		3	Idaikadu
		4	Puttur
		5	Valalai
		6	Vatharawaththai
3	Chavakachcheri	1	Madduvil South
		2	Meesalai
		3	Sangathanai
		4	Sarasalai
		5	Thanankilappu
4	Chulipuram	1	Chulipuram East
		2	Moolai
		3	Pannagam
		4	Rathalady
		5	Tholpuram
5	Chunnakam	1	Erlalai
		2	Erlalai South
		3	Inuvil
		4	Kandarodai
		5	Kupilan
		6	Mallakam
		7	Punnalaikadduvan
		8	Punnalaikadduvan North
		9	Uduvil
		10	Urelu
6	Delft	1	Delft East
		2	Delft West
7	Jaffna	1	Allaipiddy
		2	Anaipanthy
		3	Ariyalai
		4	Athiyadi
		5	Columbuturai
		6	Eachchamoddai
		7	Gurunagar
		8	Hospital Road
		9	Jaffna Bazaar
		10	Jaffna University
		11	Mandaitivu
		12	Moor Street
		13	Nachchimarkovilady
		14	Nallur
		15	Nallur Temple
		16	Navanthurai
		17	Neeraviady
		18	Passaiyoor
		19	Pidarikovilady
		20	ThirunelvelyJunction
		21	Thirunelvely
		22	Jaffna Courts
8	Kaithady	1	Kaithady North
		2	Thachchanthoppu
	Kankesanthurai	1	Keerimalai
		2	Myliddy
		3	Thaiyiddy
		4	Urany Coast
10	Karainagar	1	Kalapoomi
		2	Karainagar Jetty
		3	Kovalam
		4	Valanthalai
		5	Viyavil
11	Karaveddy	1	Kapputhu
		2	Karanavai
		3	Karanavai South
		4	Karaveddi East
		5	Mandan
		6	Navindil
		7	Thunnalai
		8	Vathiry
12	Kayts	1	Eluvaitivu
		2	Karampan East
		3	Karampan South
		4	Naranthanai
		5	Naranthanai South
		6	Puliyankoodal
		7	Suruvil
13	Kodikamam	1	Kachchai
		2	Manthuvil
		3	Mirusuvil
		4	Varany
		5	Vidatalpallai
14	Kokuvil	1	Kokuvil West
		2	Kondavil
		3	Kondavil West
		4	Thavady
15	Kopay	1	Achchelu
		2	Kopay North
		3	Neervely
		4	Siruppiddy
16	Manipay	1	Kaddudai
		2	Navaly
		3	Puthumadam
		4	Sanguveli
		5	Suthumalai
		6	Anaicoddai
17	Pandateruppu	1	Ilavalai
		2	Mareesankoodal
		3	Mathagal
		4	Mathagal West
		5	Panippulam
		6	Sillalai
		7	Vilan
		8	Piranpattu

Source: Deputy Post Master General, Northern Province

Cont… Table 16.7 Details of Post offices, Jaffna District - 2018

S.No	Name of Post Office		Sub Post Office
18	Point Pedro	1	Alvai
		2	Kudatanai
		3	Maruthady
		4	Nagarkovil
		5	Nellandai
		6	Puloly
		7	Salambai
		8	Thambasiddy
		9	Thickam
		10	Vallipurakurichchi
		11	Viyaparimoolai
19	Pungudutivu	1	Iruppiddy
		2	Kurikadduvan
		3	Thattayanpulam
		4	Urativu
		5	Vallan
20	Tellipallai	1	Kadduvan
		2	Tellippallai West
		3	Kurumbasiddy
		4	Maviddapuram
21	Vaddukoddai	1	Araly
		2	Nagendramadam
		3	Sangarathai
		4	Sithankerny
		5	Sivankovilady
22	Valvettithurai	1	Polikandy
		2	Samarabahu
		3	Thondamanaru
		4	Udupiddy
		5	Valvetty
23	Velanai	1	Cholawattai
		2	Mankumban
		3	Saravanai
		4	Velanai South
		5	Velanaithurai
		6	Velanai West
24	Chundikuli	-	
25	Vannarponnai		
26	Analaitivu		
27	Chankanai		
28	Nainativu		
29	Urumpirai		
30	Vayavilan		
31	Palaly Camp P.O		

Source: Deputy Post Master General, Northern Province

Table 16.8 Details of Post Offices, Kilinochchi District - 2018

#	Name of Post Office		Sub Post Office
1	Kilinochchi	1	Ambalnagar
		2	Akkarayankulam
		3	Kalmadunagar
		4	Karadippokku
		5	Konavil
		6	Ramanathapuram
		7	Skanthapuram
		8	Thirunagar
		9	Thiruvaiaru
		10	Vaddakachchi
		11	Vannerikkulam
2	Pallai	1	Aliyawalai
		2	Chempiyanpattu
		3	Chundikulam
		4	Eluthumadduval
		5	Iyakachchi
		6	Muhamalai
		7	Mulliyan
		8	Soranpattu
		9	Thalaiyadi
		10	Thadduvankoddi
		11	Kilaly
3	Paranthan	1	Kandavalai
		2	Kunchuparanthan
		3	Murasumoddai
		4	Puliyampokkanai
		5	Sivanagar
		6	Tharumapuram
		7	Uruthirapuram
4	Poonakary	1	Cheddiyakurichchi
		2	Iranaitiv
		3	Kavutharimunai
		4	Pallavarayankaddu
		5	Punakari-Nallur
		6	Sivapuram
		7	Veravil
		8	Vinayagapuram

Source: Deputy Post Master General, Northern Province

Table 16.9 Details of Post Offices, Mannar District

	Name of Post Office		Sub Post Office
1	Erukkalampiddy		Puthukudiyiruppu
2	Madhu Church	1	Madhu Road
		2	Palampiddy
		3	Periyakunchukulam
		4	Periyapandivirichchan
3	Mannar	1	Adampan
		2	Andankulam
		3	Athimottai
		4	Illuppaikadavai
		5	Kovilkulam
		6	Pallimunai
		7	Pappamottai
		8	Parappankandal
		9	Parappukkadanthan
		10	Periyamadhu
		11	Thalvupadu
		12	Tharapuram
		13	Thiruketheeswaram Temple
		14	Uyilankulam
		15	Vaddakandal
		16	Vellankulam
		17	Vidataltivu
4	Murunkan	1	Nanattan
		2	Puthuvely
		3	Sooriyakaddaikadu
		4	Uyirtharasankulam
		5	Kokkupadayan
		6	Marichchukaddi
		7	Mullikkulam
		8	Pandaravely
		9	P.P.Potkerny
		10	Veppankulam
5	Pesalai	1	Karisal
6	Thalaimannar	1	Talaimannar Pier
		2	Talaimannar West
7	Chilawathurai	1	Arippu
8	Vankalai		

Table 16.10 Details of Post offices, Mullaitivu District- 2018

#	Name of Post Office		Sub Post Office
1	Mankulam	1	Karipaddamurippu
		2	Murukandy
		3	Naddankandal
		4	Puthuvedduvan
		5	Thunukkai
		6	Vavunikulam
		7	Yogapuram
2	Mullaitivu	1	Alampil
		2	Ambalavanpokkanai
		3	Kokkilai
		4	Kumulamunai
		5	Mulliwaikkal
		6	Kokkuthoduvai
3	Mulliyawalai		
4	Oddusuddan	1	Muththaiyankaddukulam
5	Puthukkudiyiruppu	1	Anandapuram
		2	Udayarkaddu
		3	Visvamadhukulam

Source: Deputy Post Master General, Northern Province

Table 16.11 Details of Post offices, Vavuniya District - 2018

#	Name of Post Office		Sub Post Office
1	Cheddikulam	1	Andiyapuliyakulam
2	Nedunkerny	1	Nainamadhu
		2	Maruthodai
3	Vavuniya	1	Chemamadukulam
		2	Iranai Illuppaikulam
		3	Iratperiyakulam
		4	Kalmadu
		5	Kanagarayankulam
		6	Kannaddy
		7	Kovilkulam
		8	Mahakachchakodia
		9	Mamaduwa
		10	Maraiyadithakulam
		11	Nelukkulam
		12	Nochchimoddai
		13	Omanthai
		14	Palamoddai
		15	Pampaimadu
		16	Pavatkulam Unit 1
		17	Periyathampanai
		18	Periyaulukkulam
		19	Poovarasankulam
		20	Puliyankulam
		21	Sasthirikulankulam
		22	Varikkuddiyoor
		23	Madukanda
		24	Pavatkulam Unit 2
		25	Thandikulam
		26	Wanni Alagalla
		27	Asikulam
		28	Bogaswewa (01/06/16)
4	Neriyakulam	1	Mathavuvaithakulam
		2	Sinnachippikulam
		3	Maradamaduwa

Revenue Collection - Motor Traffic

Table 16.12 Details of Fleet Insurance issued to state vehicles, NP - 2018 /2019

S. No	Institution	Issued Details		Total
		3rd Party	Full	
1	Governor's Secretary's Secretariat	21	10	31
2	PPSC	2	1	3
3	Council Secretariat	3	4	7
4	**Ministry of Local Government**	8	4	12
5	D/Lo.Government	18	1	19
6	D/ Land	49	1	50
7	D/ Motor Traffic	2	0	2
8	D/Road Development	67	1	68
9	D/Rural Development	12	0	12
10	**Ministry of Woman Affairs**	6	3	9
11	Industries	15	1	16
12	D/ Cooperetive Development	12	1	13
13	Cooperative Employee Commission	2	0	2
14	D/ Social Services	21	0	21
15	**Chief Secretary's Secretariat**	3	1	4
16	DCS- Admin	4	1	5
17	DCS- Planning	3	1	4
18	DCS- Finance	3	1	4
19	DCS - Engineering	4	1	5
20	D/ Building	47	1	48
21	DCS - Personal Training	1	0	1
	MDTU	7	0	7
22	D/Provincial Revenue	2	0	2
23	D/Aduit	7	1	8
24	**M/ Agriculture**	4	3	7
25	D/ Agriculture	146	1	147
26	D/ Irrigation	95	3	98
27	AP&H	118	1	119

S. No	Institution	Issued Details		Total
		3rd Party	Full	
28	**M/ Education**	7	6	13
29	D/Education	81	3	84
31	D/ Cultural	2	0	2
31	D/ Sports	4	0	4
32	**M/Health**	5	3	8
33	General Hospital, Vavuniya	8	7	15
34	General Hospital, Mannar	2	5	7
35	General Hospital, Mullaitivu	4	3	7
36	RDHS Office, Jaffna	43	33	76
37	RDHS Office, Mullaitivu	37	15	52
38	RDHS Office, Vavuniya	45	15	60
39	RDHS Office, Mannar	26	19	45
40	RDHS Office, Kilinochchi	29	15	44
41	D/Health	5	2	7
42	D/ IM	18	1	19
43	D/Probation	10	2	12
	Total	**1,008**	**171**	**1,179**

Source:- Department of Motor Traffic, NP

Table 16.13 Approved garages for Issue of fitness by Dept. of Motor Traffic -2018

No	Name of Garage	Address	Division	District	Contact No
Jaffna District					
1	Patrician Institutes	No.61,St.Patricks Road	Jaffna	Jaffna	021-222 6148
2	Sri Lanka Transport Board	Kondavil	Nallur	Jaffna	021-222 2877
3	Lanka Ashok Layland PLC	A9, Road, Kaithady	Chavakachcheri	Jaffna	077 808 9676
4	Central Service Station	Point Pedro Road, Nelliyadi	Karaveddy	Jaffna	077 073 0869
Kilinochchi District					
5	Sri Lanka Transport Board	Kilinochchi	Karachchi	Kilinochchi	077 105 8172
6	A to Z Enterprises (Pvt) Ltd	41,Kanakaratnam Road	Karachchi	Kilinochchi	077 320 2080
Mullaitivu District					
7	Sri Lanka Transport Board	Mullaitivu	Maritimepattu	Mullaitivu	077 105 8192
Vavuniya District					
8	Sri Lanka Transport Board	Vavuniya	Vavuniya Town	Vavuniya	024-222 3449
9	Sampath Motors Vavuniya (Pvt) Ltd	No-214/9, Mundrumurippu	Vavuniya Town	Vavuniya	077 712 3450
10	P.S.Piyatilake & Sons (pvt)Ltd	Kandy road, Vavuniya	Vavuniya Town	Vavuniya	071 992 0719
11	Rathna Transport Service	60/8, 1st cross Street, Pandarikulam	Vavuniya Town	Vavuniya	077 672 8494
Mannar District					
12	Sri Lanka Transport Board	Thalvupadu road	Mannar Town	Mannar	077 105 8142
13	Losington Service Place	Thalvupadu road, Eluththur	Mannar Town	Mannar	077 766 3038

Source :- Department of Motor Traffic, NP

Table 16.14 Collections of vehicle transfer fee and PSV book Fee - 2018

Province Summery

S.No	District	Amount
1	Jaffna	1,954,226.00
2	Vavuniya	254,972.50
3	Mannar	185,085.00
4	Kilinochchi	262,310.00
5	Mullaitivu	178,015.00
	Total	**2,834,608.50**

District: Jaffna

S.No	Divisonal Secretariats	Amount
1	Chankanai	102,100.00
2	Chavakachcheri	238,210.00
3	Delft	930.00
4	Jaffna	161,320.00
5	Karaveddy	107,290.00
6	Karainagar	23,590.00
7	Kayts	13,750.00
8	Kopay	160,510.00
9	Maruthankerny	27,720.00
10	Nallur	298,320.00
11	Pointpedro	111,590.00
12	Sandilipay	122,020.00
13	Tellippalai	84,410.00
14	Uduvil	134,330.00
15	Velanai	23,030.00
16	DMT	345,106.00
Sub Total		**1,954,226.00**

District: Kilinochchi

S.No	Divisonal Secretariats	Amount
1	Kandawalai	46,340.00
2	Karachchi	107,220.00
3	Palai	43,860.00
4	Poonakary	64,890.00
	Sub Total	**262,310.00**

District: Mullaitivu

S.No	Divisonal Secretariats	Amount
1	Manthai East	-
2	Thunukkai	20,160.00
3	Maritampattu	59,187.00
4	Oddisuddan	35,735.00
5	Puthukudiyiruppu	35,300.00
6	Welioya	27,633.00
Sub Total		**178,015.00**

District: Mannar

S.No	Divisonal Secretariats	Amount
1	Madhu	12,880.00
2	Mannar Town	81,200.00
3	Manthai West	30,445.00
4	Musali	28,570.00
	Nanattan	31,990.00
Sub Total		**185,085.00**

District: Vavuniya

S.No	Divisonal Secretariats	Amount
1	Cheddikkulam	58,477.50
2	Vavuniya North	37,525.00
3	Vavuniya South	20,440.00
4	Vavuniya Town	138,530.00
Sub Total		**254,972.50**

Source :- Department of Motor Traffic, NP

Table 16.15 Details Revenue Collection, NP - 2018

Districts	Motor Cycle		Motor Car		Three Wheeler		Motor Tricycle Van		Quadricycle		Land Vehicle		Motor Coach	
	Nos	Amount	Nos	Amount	Nos	Amount	Nos	Amount	Nos	Amount	Nos	Amount	Nos	Amount
Jaffna	125,910	101,175,240.75	5,249	17,734,952.35	12,127	10,142,002.00	141	123,131.00	22	22,800.00	5,980	4,370,098.70	531	6,920,710.00
Vavuniya	32,341	25,750,429.00	1,231	4,138,468.00	4,920	4,273,514.00	35	32,913.00	7	7,100.00	2,701	2,189,299.00	161	2,751,214.00
Mannar	14,259	11,182,573.00	260	838,336.00	1,701	1,365,771.00	15	14,925.00	3	3,100.00	1,821	1,394,807.00	73	1,215,733.00
Kilinochchi	20,789	16,824,479.00	255	898,426.00	1,499	1,292,556.00	25	19,888.00	0	-	3,156	2,273,088.00	93	1,790,150.00
Mullaitivu	17,203	13,595,793.00	165	531,332.00	1,048	869,461.00	141	123,532.00	2	2,000.00	2,377	1,795,177.00	44	757,450.00
Total	**210,502**	**168,528,514.75**	**7,160**	**24,141,514.35**	**21,295**	**17,943,304.00**	**357**	**314,389.00**	**34**	**35,000.00**	**16,035**	**12,022,469.70**	**902**	**13,435,257.00**

Details Revenue Collection, NP - 2018 Cont ……

Districts	Omni Bus		SLTB		Lorry		Lorry Trailar		DPV		Ambulance		Total	
	Nos	Amount	Nos	Amount	Nos	Amount	Nos	Amount	Nos	Amount	Nos	Amount	Nos	Amount
Jaffna	548	2,704,144.00	15	72,760.00	2,467	20,654,104.00	7	87,080.00	5,301	39,306,316.60	60	73,161.00	158,358	203,386,500.40
Vavuniya	211	1,643,581.00	-	-	1,214	10,646,649.00	6	82,345.00	2,184	16,301,664.00	4	8,000.00	45,015	67,825,176.00
Mannar	78	567,057.00	-	-	379	2,921,983.00	-	-	789	6,140,501.00	11	16,800.00	19,389	25,661,586.00
Kilinochchi	94	564,737.00	-	-	567	4,968,646.00	2	124,855.00	1,028	7,713,188.00	5	-	27,513	36,470,013.00
Mullaitivu	84	617,418.00	-	-	228	1,844,127.00	-	-	710	5,413,815.00	8	-	22,010	25,550,105.00
Total	**1,015**	**6,096,937.00**	**15**	**72,760.00**	**4,855**	**41,035,509.00**	**15**	**294,280.00**	**10,012**	**74,875,484.60**	**88**	**97,961.00**	**272,285**	**358,893,380.40**

Source:- Department of Motor Traffic, NP

Table 16.15.1 Details of Revenue Collection, Jaffna District - 2018

Divisonal Secretariats	01. Motor Cycle		02. Motor Car		03. Three Wheeler		04. Motor Tricycle Van		05. Quadricycle		06. Land Vehicle		07. Private Coaches	Amount
	Nos	Amount	Nos	Amount	Nos	Amount	Nos	Amount	Nos	Amount	Nos	Amount	Nos	
Chankanai	9,016	7,141,793.00	256	929,845.00	803	650,649.00	10	7,350.00	1	1,000.00	423	286,347.00	31	460,150.00
Chavakachcheri	14,638	11,464,510.00	372	1,161,497.00	1,182	958,810.00	16	12,450.00	1	1,100.00	1,416	891,181.00	37	684,300.00
Delft	244	229,732.00	-	-	15	13,950.00	-	-	-	-	21	26,835.00	2	29,350.00
Jaffna	14,141	11,410,669.00	865	2,746,408.00	1,837	1,546,004.00	11	12,438.00	8	8,300.00	193	184,135.00	67	765,800.00
Karaveddy	10,950	8,782,350.00	293	979,936.00	1,006	841,981.00	1	825.00	1	1,000.00	508	354,908.00	43	621,056.00
Karainagar	1,045	821,888.00	25	67,940.00	111	86,588.00	-	-	-	-	63	36,810.00	1	14,300.00
Kayts	842	682,562.00	15	57,300.00	99	87,657.00	1	750.00	-	-	74	58,010.00	-	-
Kopay	11,934	9,678,842.00	394	1,168,423.00	1,160	966,740.00	14	17,630.00	1	1,100.00	666	578,283.00	53	646,067.00
Maruthankerny	1,221	956,980.00	4	9,820.00	64	52,200.00	3	2,475.00	-	-	97	58,107.00	3	71,450.00
Nallur	18,090	14,383,221.00	1,312	4,202,605.00	1,721	1,430,267.00	13	10,200.00	4	4,000.00	497	320,042.00	75	809,861.00
Pointpedro	8,417	6,712,406.00	259	766,370.00	776	637,069.00	15	13,050.00	3	3,200.00	331	216,882.00	29	388,850.00
Sandilipay	10,537	8,607,279.00	395	2,007,000.00	914	786,318.00	13	11,250.00	-	-	491	375,327.00	69	967,425.00
Tellippalai	7,133	5,682,422.00	187	572,095.00	595	477,624.00	9	7,263.00	1	1,000.00	358	256,205.00	12	191,300.00
Uduvil	13,016	10,617,683.00	493	1,655,957.00	1,263	1,069,586.00	31	25,950.00	1	1,000.00	485	365,466.00	40	521,184.00
Velanai	1,509	1,232,565.00	32	92,540.00	205	173,896.00	2	1,500.00	-	-	134	98,441.00	2	16,300.00
DMT	2,927	2,569,437.00	283	1,125,430.00	376	362,663.00	2	-	1	1,100.00	222	262,574.00	67	733,317.00
Web	250	200,901.75	64	191,786.35	-	-	-	-	-	-	1	545.70	-	-
Total	**125,910**	**101,175,240.75**	**5,249**	**17,734,952.35**	**12,127**	**10,142,002.00**	**141**	**123,131.00**	**22**	**22,800.00**	**5,980**	**4,370,098.70**	**531**	**6,920,710.00**

Detail of Revenue Collection, Jaffna District - 2018 Cont ….

Divisonal Secretariats	08. Omni Bus		09. SLTB		10. Lorry		11. Lorry Trailar		12. DPV		13. Ambulance		Total	
	Nos	Amount	Nos	Amount	Nos	Amount	Nos	Amount	Nos	Amount	Nos	Amount	Nos	Amount
Chankanai	45	229,665.00	-	-	125	903,734.00	-	-	314	2,392,589.00	-	-	11,024	13,003,122.00
Chavakachcheri	72	331,455.00	-	-	293	2,552,985.00	3	35,080.00	553	4,373,852.00	3	12,000.00	18,586	22,479,220.00
Delft	-	-	-	-	1	30,800.00	-	-	12	122,540.00	-	-	295	453,207.00
Jaffna	45	242,963.00	-	-	337	2,603,007.00	1	15,000.00	827	5,858,216.00	6	22,600.00	18,338	25,415,540.00
Karaveddy	47	227,985.00	-	-	178	1,453,154.00	1	4,000.00	421	3,485,095.00	-	-	13,449	16,752,290.00
Karainagar	4	21,585.00	-	-	21	173,000.00	-	-	35	208,595.00	-	-	1,305	1,430,706.00
Kayts	11	81,271.00	2	10,734.00	15	160,420.00	-	-	23	134,120.00	-	-	1,082	1,272,824.00
Kopay	74	335,640.00	-	-	268	2,499,443.00	-	-	418	3,206,609.00	-	-	14,982	19,098,777.00
Maruthankerny	8	56,250.00	-	-	23	170,600.00	-	-	48	376,690.00	-	-	1,471	1,754,572.00
Nallur	33	158,625.00	-	-	386	3,426,470.00	1	16,500.00	819	5,994,941.00	4	24,800.00	22,955	30,781,532.00
Pointpedro	54	241,005.00	3	4,320.00	140	1,091,530.00	-	-	316	2,437,175.00	-	-	10,343	12,511,857.00
Sandilipay	47	218,955.00	-	-	154	1,232,356.00	-	-	414	3,285,625.00	-	-	13,034	17,491,535.00
Tellippalai	21	94,005.00	-	-	101	740,200.00	-	-	176	1,265,380.00	-	-	8,593	9,287,494.00
Uduvil	53	244,915.00	-	-	253	2,212,428.00	1	16,500.00	531	3,918,931.00	-	-	16,167	20,649,600.00
Velanai	23	150,435.00	-	-	27	215,050.00	-	-	76	577,490.00	-	-	2,010	2,558,217.00
DMT	11	69,390.00	10	57,706.00	145	1,188,927.00	-	-	310	1,601,934.00	47	13,761.00	4,401	7,986,239.00
Web	-	-	-	-	-	-	-	-	8	66,534.60	-	-	323	459,768.40
Total	**548**	**2,704,144.00**	**15**	**72,760.00**	**2,467**	**20,654,104.00**	**7**	**87,080.00**	**5,301**	**39,306,316.60**	**60**	**73,161.00**	**158,358**	**203,386,500.40**

Source :- Department of Motor Traffic, NP

Table 16.15.2 Details of Revenue Collection, Kilinochchi District - 2018

Divisonal Secretariats	01. Motor Cycle		02. Motor Car		03. Three Wheeler		04. Motor Tricycle Van		05. Quadricycle		06. Land Vehicle		07. Motor Coach	
	Nos	Amount	Nos	Amount	Nos	Amount	Nos	Amount	Nos	Amount	Nos	Amount	Nos	Amount
Kandawalai	2,858	2,271,978.00	11	36,260.00	141	113,550.00	2	1,650.00	-	-	668	425,897.00	4	56,150.00
Karachchi	14,443	11,811,608.00	211	755,007.00	1,122	990,841.00	15	11,788.00	-	-	1,838	1,432,716.00	75	1,478,300.00
Palai	1,383	1,066,435.00	19	71,239.00	112	86,014.00	5	4,050.00	-	-	282	176,849.00	1	27,500.00
Poonakary	2,105	1,674,458.00	14	35,920.00	124	102,151.00	3	2,400.00	-	-	368	237,626.00	13	228,200.00
Total	**20,789**	**16,824,479.00**	**255**	**898,426.00**	**1,499**	**1,292,556.00**	**25**	**19,888.00**	**-**	**-**	**3,156**	**2,273,088.00**	**93**	**1,790,150.00**

Details of Revenue Collection, Mkilinochchi District - 2018 Cont …..

Divisonal Secretariats	08. Omni Bus		09. SLTB		10. Lorry		11. Lorry Trailar		12. DPV		13. Ambulance		Total	
	Nos	Amount	Nos	Amount	Nos	Amount	Nos	Amount	Nos	Amount	Nos	Amount	Nos	Amount
Kandawalai	8	51,030.00	-	-	68	515,634.00	-	-	89	599,261.00	-	-	3,849	4,071,410.00
Karachchi	76	450,090.00	-	-	427	3,741,417.00	2	124,855.00	789	5,926,623.00	5	-	19,003	26,723,245.00
Palai	3	16,277.00	-	-	37	370,895.00	-	-	67	601,745.00	-	-	1,909	2,421,004.00
Poonakary	7	47,340.00	-	-	35	340,700.00	-	-	83	585,559.00	-	-	2,752	3,254,354.00
Total	**94**	**564,737.00**	**-**	**-**	**567**	**4,968,646.00**	**2**	**124,855.00**	**1,028**	**7,713,188.00**	**5**	**-**	**27,513**	**36,470,013.00**

Source:- Department of Motor Traffic, NP

Table 16.15.3 Details of Revenue Collection, Mullaitivu District - 2018

Divisonal Secretariats	01. Motor Cycle		02. Motor Car		03. Three Wheeler		04. Motor Tricycle Van		05. Quadricycle		06. Land Vehicle		07. Motor Coach	
	Nos	Amount	Nos	Amount	Nos	Amount	Nos	Amount	Nos	Amount	Nos	Amount	Nos	Amount
Manthai East	525	412,549.00	1	2,000.00	20	15,675.00	-	-	-	-	96	79,708.00	-	-
Thunukkai	2,208	1,744,467.00	13	42,340.00	101	83,175.00	2	1,650.00	1	1,000.00	508	372,900.00	6	113,250.00
Maritampattu	6,525	5,145,408.00	91	289,185.00	369	314,660.00	108	95,625.00	-	-	687	541,184.00	18	253,500.00
Oddisuddan	2,098	1,653,307.00	8	31,100.00	117	97,425.00	8	6,525.00	-	-	478	333,180.00	3	37,950.00
Puthukudiyiruppu	4,954	3,892,026.00	42	143,427.00	302	247,826.00	21	18,082.00	1	1,000.00	540	412,955.00	17	352,750.00
Welioya	893	748,036.00	10	23,280.00	139	110,700.00	2	1,650.00	-	-	68	55,250.00	-	-
Total	**17,203**	**13,595,793.00**	**165**	**531,332.00**	**1,048**	**869,461.00**	**141**	**123,532.00**	**2**	**2,000.00**	**2,377**	**1,795,177.00**	**44**	**757,450.00**

Details of Revenue Collection, Mullaitivu District - 2018 Cont …..

Divisonal Secretariats	08. Omni Bus		09. SLTB		10. Lorry		11. Lorry Trailar		12. DPV		13. Ambulance		Total	
	Nos	Amount	Nos	Amount	Nos	Amount	Nos	Amount	Nos	Amount	Nos	Amount	Nos	Amount
Manthai East	2	15,345.00	-	-	6	39,400.00	-	-	12	105,750.00	-	-	662	670,427.00
Thunukkai	12	83,850.00	-	-	24	183,918.00	-	-	84	612,317.00	2	-	2,961	3,238,867.00
Maritampattu	33	254,038.00	-	-	83	733,550.00	-	-	272	2,214,379.00	5	-	8,191	9,841,529.00
Oddisuddan	4	28,245.00	-	-	44	368,000.00	-	-	76	550,988.00	-	-	2,836	3,106,720.00
Puthukudiyiruppu	33	235,940.00	-	-	60	459,834.00	-	-	203	1,496,524.00	1	-	6,174	7,260,364.00
Welioya	-	-	-	-	11	59,425.00	-	-	63	433,857.00	-	-	1,186	1,432,198.00
Total	**84**	**617,418.00**	**-**	**-**	**228**	**1,844,127.00**	**-**	**-**	**710**	**5,413,815.00**	**8**	**-**	**22,010**	**25,550,105.00**

Source:- Department of Motor Traffic, NP

Table 16.15.4 Details of Revenue Collection, Mannar District - 2018

Divisonal Secretariat	01. Motor Cycle		02. Motor Car		03. Three Wheeler		04. Motor Tricycle Van		05. Quadricycle		06. Land Vehicle		07. Motor Coach	
	Nos	Amount	Nos	Amount	Nos	Amount	Nos	Amount	Nos	Amount	Nos	Amount	Nos	Amount
Madhu	531	421,899.00	6	22,240.00	55	41,700.00	-	-	-	-	102	87,372.00	3	40,550.00
Mannar Town	8,336	6,531,328.00	208	686,129.00	1,210	972,450.00	13	10,425.00	2	2,000.00	589	446,030.00	59	949,349.00
Manthai West	1,299	995,285.00	2	7,000.00	96	77,801.00	-	-	-	-	256	180,425.00	3	49,000.00
Musali	971	765,161.00	8	21,020.00	114	93,284.00	1	750.00	-	-	203	163,599.00	1	27,500.00
Nanattan	3,122	2,468,900.00	36	101,947.00	226	180,536.00	1	3,750.00	1	1,100.00	671	517,381.00	7	149,334.00
Total	**14,259**	**11,182,573.00**	**260**	**838,336.00**	**1,701**	**1,365,771.00**	**15**	**14,925.00**	**3**	**3,100.00**	**1,821**	**1,394,807.00**	**73**	**1,215,733.00**

Details of Revenue Collection, Mannar District - 2018 Cont...

Divisonal Secretariat	08. Omni Bus		09. SLTB		10. Lorry		11. Lorry Trailar		12. DPV		13. Ambulance		Total	
	Nos	Amount	Nos	Amount	Nos	Amount	Nos	Amount	Nos	Amount	Nos	Amount	Nos	Amount
Madhu	1	7,500.00	-	-	14	122,084.00	-	-	25	182,190.00	1	-	738	925,535.00
Mannar Town	64	476,547.00	-	-	229	1,663,031.00	-	-	542	4,229,707.00	9	16,800.00	11,261	15,983,796.00
Manthai West	4	24,300.00	-	-	21	180,200.00	-	-	44	294,019.00	1	-	1,726	1,808,030.00
Musali	-	-	-	-	30	242,400.00	-	-	77	622,575.00	-	-	1,405	1,936,289.00
Nanattan	9	58,710.00	-	-	85	714,268.00	-	-	101	812,010.00	-	-	4,259	5,007,936.00
Total	**78**	**567,057.00**	**-**	**-**	**379**	**2,921,983.00**	**-**	**-**	**789**	**6,140,501.00**	**11**	**16,800.00**	**19,389**	**25,661,586.00**

Source:- Department of Motor Traffic, NP

Table 16.15.5 Details of Revenue Collection, Vavuniya District - 2018

Divisonal Secretariats	01. Motor Cycle		02. Motor Car		03. Three Wheeler		04. Motor Tricycle Van		05. Quadricycle		06. Land Vehicle		07. Motor Coach	
	Nos	Amount	Nos	Amount	Nos	Amount	Nos	Amount	Nos	Amount	Nos	Amount	Nos	Amount
Cheddikkulam	2,049	1,606,584	26	75,310.00	347	274,297.00	6	7,788.00	-	-	328	230,133.00	5	106,600.00
Vavuniya North	1,315	1,039,382	11	31,900.00	107	94,621.00	3	2,475.00	-	-	381	265,402.00	2	37,500.00
Vavuniya South	2,625	2,212,406	155	437,667.00	510	431,059.00	3	2,325.00	-	-	169	130,847.00	4	95,700.00
Vavuniya Town	26,352	20,892,057	1,039	3,593,591.00	3,956	3,473,537.00	23	20,325.00	7	7,100.00	1,823	1,562,917.00	150	2,511,414.00
Total	**32,341**	**25,750,429**	**1,231**	**4,138,468.00**	**4,920**	**4,273,514.00**	**35**	**32,913.00**	**7**	**7,100.00**	**2,701**	**2,189,299.00**	**161**	**2,751,214.00**

Details of Revenue Collection, Vavuniya District - 2018 Cont …..

Divisonal Secretariats	08. Omni Bus		09. SLTB		10. Lorry		11. Lorry Trailar		12. DPV		13. Ambulance		Total	
	Nos	Amount	Nos	Amount	Nos	Amount	Nos	Amount	Nos	Amount	Nos	Amount	Nos	Amount
Cheddikkulam	11	74,368	-	-	55	471,215.00	-	-	173	1,161,299.00	-	-	3,000	4,007,594.00
Vavuniya North	4	29,813	-	-	13	96,434.00	1	16,500.00	80	664,667.00	-	-	1,917	2,278,694.00
Vavuniya South	6	47,160	-	-	45	427,900.00	-	-	160	1,171,940.00	-	-	3,677	4,957,004.00
Vavuniya Town	190	1,492,240	-	-	1,101	9,651,100.00	5	65,845.00	1,771	13,303,758.00	4	8,000.00	36,421	56,581,884.00
Total	**211**	1,643,581	**-**	**-**	**1,214**	**10,646,649.00**	**6**	**82,345.00**	**2,184**	**16,301,664.00**	**4**	**8,000.00**	**45,015**	**67,825,176.00**

Source :- Department of Motor Traffic, NP

Banks

Table 16.16 Details of Banks, NP - 2018

S.No.	Name of Bank	No.of Branches	No of ATMs	No of School Saving Units	No of Account Holders			No of Staff
					Saving A/C	Current A/C	Fixed Deposit	
1	Bank of Ceylon	71	59	74	874,031	14,414	77,825	438
2	People Bank	48	79	169	1,018,325	10,870	55,308	419
3	Naional Saving Bank	21	19	227	761,491	0	156,680	182
4	Hatton National Bank PLC	21	46	15	223,053	3,374	30,352	185
5	Commercial Bank of Ceylon PLC	18	47		245,174	3,499	54,821	171
6	Seylan Bank PLC	10	10		58,647	1,309	6,350	119
7	Sampath Bank PLC	13	15		119,579	2,205	8,205	99
8	Naional Development Bank PLC	7	8		35,302	523	2,311	48
9	Naion Trust Bank PLC	3	3		20,063	645	2,771	34
10	HSBC Banking	1	1		679	341	775	6
11	Pan Asia Bank Cooporation PLC	5	5		12,863	310	2,739	28
12	Indian Bank	1	0		866	101	107	4
13	DFCC Bank PLC	6	6		14,622	439	1,877	45
14	Union Bank of Colombo PLC	5	5		25,930	395	1,354	35
15	HDFC Bank	2	2		31,265	0	1,112	14
16	Cargils Bank Ltd	3	3		7,532	241	2,480	23
17	Sanasa Devt Bank PLC	6	1		36,033	0	2,279	53
18	Pradeshiya Sanwardana Bank	7	1		133,370	0	3,464	30
19	State Bank of India	0	1		0	0	0	0
20	Stage Motgage & Invesment Bank	2	0		5,271	0	238	7
21	Sri Lanka Savings Bank	1	0		3,289	0	51	6
	Total	**251**	**311**	**485**	**3,627,385**	**38,666**	**411,099**	**1,946**

Source :Regional Office, Central Bank of Sri Lanka, Northern Province

Housing

Table 16.17 Housing Facilities Provided by Insitutions, NP - 2017 - 2018

S.No	Name of Insittuions	Districts									
		Jaffna		Kilinochchi		Mullaitivu		Mannar		Vavuniya	
		2017	2018	2017	2018	2017	2018	2017	2018	2017	2018
1	Ministry of Resettlement	1,723	0	962	0	858	0	1,286	428	904	342
2	Ministry of Disaster Management	100	0	0	0	0	0	0	0	0	0
3	Ministry of Industry & Commerce	0	0	0	0	0	310	0	700	0	0
4	Dept. of Social Services, NP	0	0	0	0	0	0	0	0	0	0
5	NHDA	514	181	48	662	309	776	162	93	1,471	43
6	Samurdhi	119	7	0	0	0	0	0	0	0	0
7	NEHRP	0	0	0	0	0	0	0	0	0	0
8	NGOs	0	0	0	0	0	0	0	0	0	0
9	European Union	0	0	0	105	878	0	0	0	0	0
10	Indian Housing Program	0	0	0	0	0	0	0	0	0	0
Total		**2,456**	**188**	**1,010**	**767**	**2,045**	**1,086**	**1,448**	**1,221**	**2,375**	**385**

Source:- District Secretariats, NP

Table 16.18 Housing Needs, NP - 2018

S.No	District	No.of Houses Required	No.of Houses Provided up to 2018	Additional Houses Needed			
				Resettles	Elders	Others	Total
1	Jaffna	28,970	34,106	11,680		17,290	28,970
2	Kilinochchi	38,920	24,196	14,724	-	-	14,724
3	Mullaitivu	11,645	25,092	4,435	3,725	3,485	
4	Mannar	6,406	18,246	2,214	-	4,192	6,406
5	Vavuniya	6,372	17,262	3,951	2,199	2,544	8,694
6	**Total**						

Table 16.19 Housing Conditions , NP 2018

S.No	District	Permanent Houses	Semi Permanent Houses	Huts	Temporary Shelder	Total
1	Jaffna	134,320	12,862	13,151	4,609	**164,942**
2	Kilinochchi	30,321	417	351	11,604	**42,693**
3	Mullaitivu	25,094	1,769	1,203	5,609	**33,675**
4	Mannar	28,988	2,289	2,008	3,311	**36,596**
5	Vavuniya	35,273	7,240	5,655	1,021	**49,189**
Total		**253,996**	**24,577**	**22,368**	**26,154**	**327,095**

Source:- District Secretariats, NP

Table 16.20 Housing Programmes in Jaffna District (NHDA) - 2018

Programme	Target		Achievement		
	No. of Families	Allocation Mn	WC (Nos)	UC (Nos)	Expenditure Mn
Housing Loan					
Housing loan for Public / Private workers -New					
Housing loan for Public / Private workers - UG					
2. Housing loan for ordinary people - New	8	0.8	8	5	0.5
2. Housing loan for ordinary people - UG	788	82.1	788	509	75.5
Sub Total	**796**	**82.9**	**796**	**514**	**76.0**
Housing Grant (Loan + Grant)	490	24.5	490	429	21.9
Thururu Saviya Programme					
Susumin Sewana					
Jenasevana Grant					
Other specify -Model Village Grant Programme	2,060	963.7	2,060	485	672.5
Sub Total	**2,550**	**988.2**	**2,550**	**914**	**694.4**
Grand Total	**3,346**	**1,071.1**	**3,346**	**1,428**	**770.4**

WC - Work Commenced UC - Units Completed

Source: District office, NHDA, Jaffna

Table 16.21 Housing Programmes in Kilinochchi District (NHDA)- 2018

S.No	Programme		Target		Achievement		
			No.of Families	Allocation Mn.	WC (Nos.)	UC (Nos.)	Expenditure Mn.
1	Sampath Sevana Loan Programme (Scatterd)	Loan	50	5.000	50	39	4.690
2	Sampath Sevana Loan Programme Government staff	Loan	50	10.000	50	0	7.080
3	Samatta Sevana Scatterd Loan Programme	Loan	424	42.400	424	171	35.605
4	Loan + Grant Programme	Loan + Grant	400	20.000	400	36	16.290
5	Reawakening Village Housing Programme	Grant	0	0	311	27	92.265
6	Cluster Village Housing Programme	Grant	0	0	193	51	69.790
7	Model Village Housing Programme	Grant	0	0	134	3	38.225
Grand Total			**924**	**77.400**	**1562**	**327**	**263.945**

WC - Work Commenced UC - Units Completed

Source: District office, NHDA, Kilinochchi

Table 16.22 Housing Programmes in Mullaitivu District (NHDA) - 2018

Programme	Target		Achievement		
	No. of Families	Allocation Mn	WC (Nos)	UC (Nos)	Expenditure Mn
Housing Loan	1,478	132.0	1,478	1,302	125.0
Housing loan for Public / Private workers -New					
Housing loan for Public / Private workers - UG					
2. Housing loan for ordinary people - New					
2. Housing loan for ordinary people - UG					
Sub Total	**1,478**	**132.0**	**1,478**	**1,302**	**125.0**
Housing Grant(Cement for Plastering Work)					
Thururu Saviya Programme					
Susumin Sewana					
Jenasevana Grant					
Other specify -Model Village Grant Programme	742	369.9	742	139	234.2
Sub Total	**742**	**370**	**742**	**139**	**234.2**
Grand Total	**2,220**	**501.9**	**2,220**	**1,441**	**359.2**

WC - Work Commenced UC - Units Completed

Source: District office, NHDA, Mullaitivu

Table 16.23 Housing Programmes in Mannar District (NHDA) - 2018

Programme	Target		Achievement		
	No. of Families	Allocation Mn	WC (Nos)	UC (Nos)	Expenditure Mn
Housing Loan	700	70	700	700	38.4
Housing Loan and Grant	490	24.5	490	490	10.55
Housing loan for Public / Private workers -New	0	0	0	0	0
Housing loan for Public / Private workers - UG	0	0	0	0	0
2. Housing loan for ordinary people - New	0	0	0	0	0
2. Housing loan for ordinary people - UG	0	0	0	0	0
Sub Total	**1190**	**94.5**	**1,190**	**1,190**	**48.95**
Housing Grant (Cement for Plastering Work)	0	0	0	0	0
Thururu Saviya Programme	0	0	0	0	0
Susumin Sewana	0	0	0	0	0
Jenasevana Grant	0	0	0	0	0
Other specify -Model Village Grant Programme	831	415.5	831	20	139.77
Sub Total	**831**	**415.5**	**831**	**20**	**139.77**
Grand Total	**2,021**	**510.0**	**2,021**	**1210**	**188.72**

WC - Work Commenced UC - Units Completed

Source: District office, NHDA, Mannar

Table 16.24 Housing Programmes, Vavuniya District (NHDA) - 2018

S.No	Programme	D.S Divition	Target		Achievement		
			No.of Families	Allocation Rs.(Mn)	Wc (Non)	Uc(Non)	Expenditure Rs.(Mn)
1	Model Village Housing Grant Programme	Vavuniya	1,101	551.5	966	135	140.88
		Vavuniya North	106	46.375	106	0	8.795
		Vengalacheddikulam	91	45.5	91	0	9.55
Sub Total			**1,298**	**643.375**	**1,163**	**135**	**159.225**
2	CKDU Grant Programme	Vavuniya	9	4.50	5	4	4.05
		Vavuniya North	3	1.50	2	1	1.1
		Vengalacheddikulam	2	1.00	2	0	0.625
		Vavuniya South	4	2.00	4	0	0
Sub Total			**18**	**9.00**	**13**	**5**	**5.775**
3	'Samata sewana' Scatterd Loan Programme		210	31.1	40	170	27.815
Sub Total			**210**	**31.1**	**40**	**170**	**27.815**
4	'Samata sewana' Scatterd Loan + Grant Programme		467	23.35	136	331	17.52
Sub Total			**467**	**23.35**	**136**	**331**	**17.52**
Grant Total			**1,993**	**706.825**	**1,352**	**641**	**210.335**

WC - Work Commenced UC - Units Completed

Source: District office, NHDA, Vavuniya